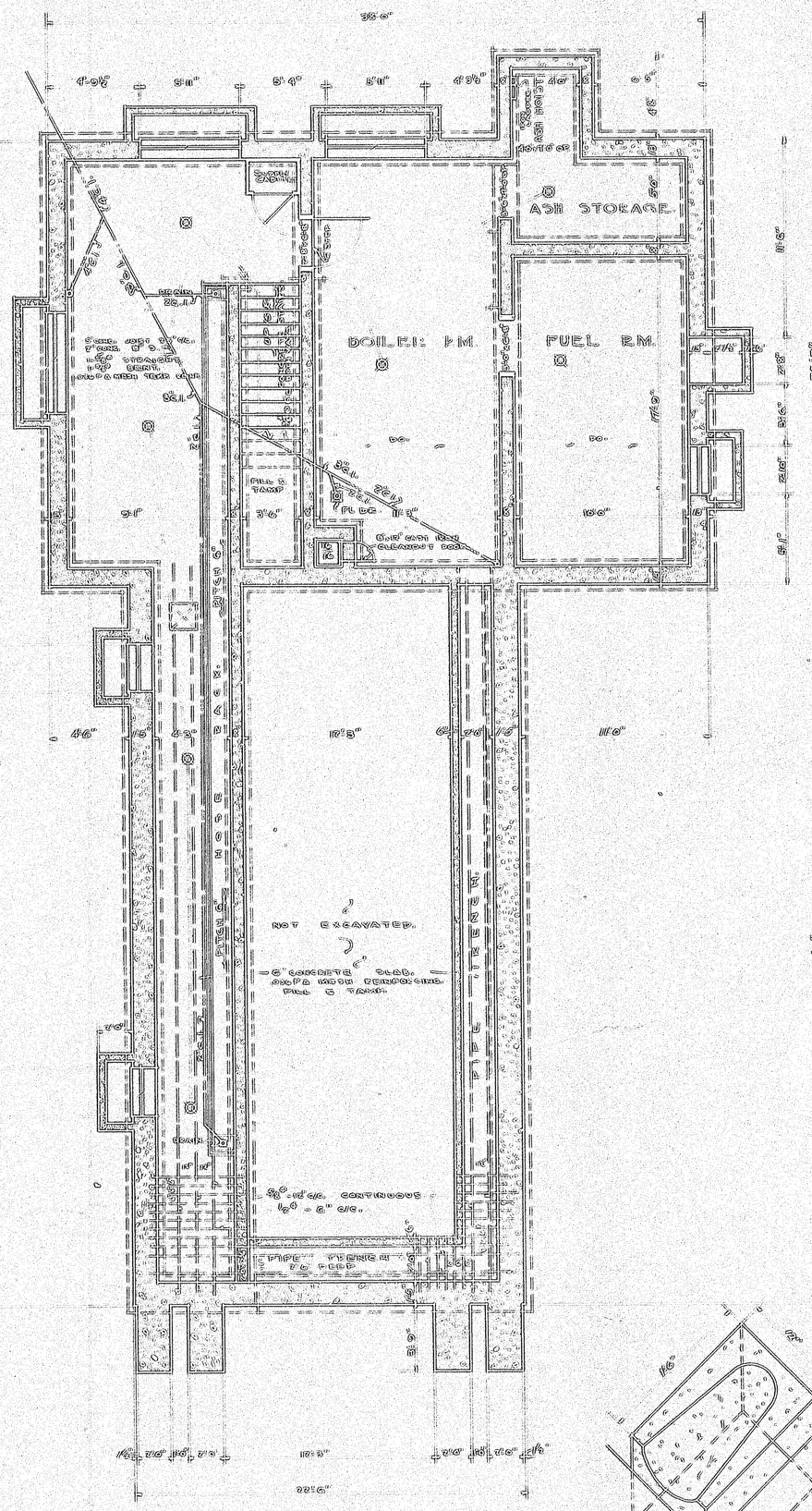

BASEMENT PLAN
SCALE: 1/4" = 1'-0"

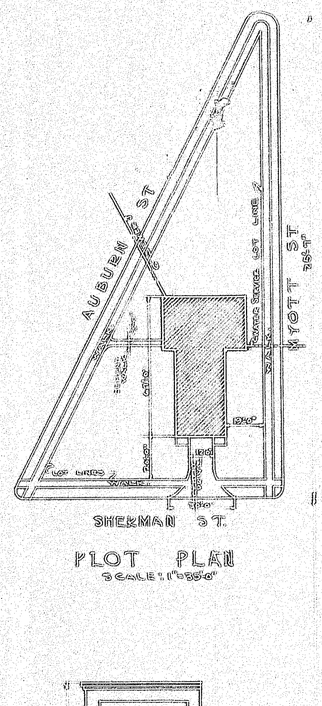

PLOT PLAN
SCALE: 1" = 50'-0"

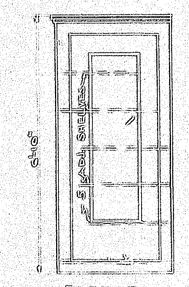

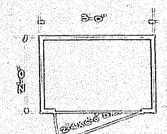

SUPPLY CAB. DETAIL.
SCALE: 3/4" = 1'-0"

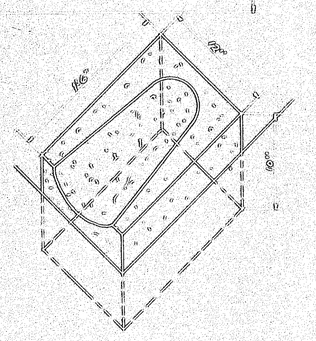

NOTE: CORE SPLASH IN EACH DOWNSPOUT.

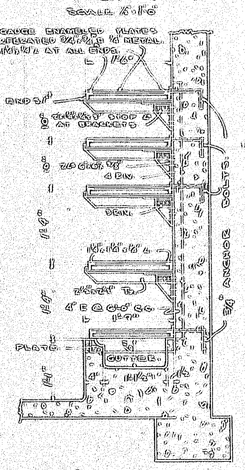

DETAIL - HOSE RACK.
SCALE: 3/4" = 1'-0"

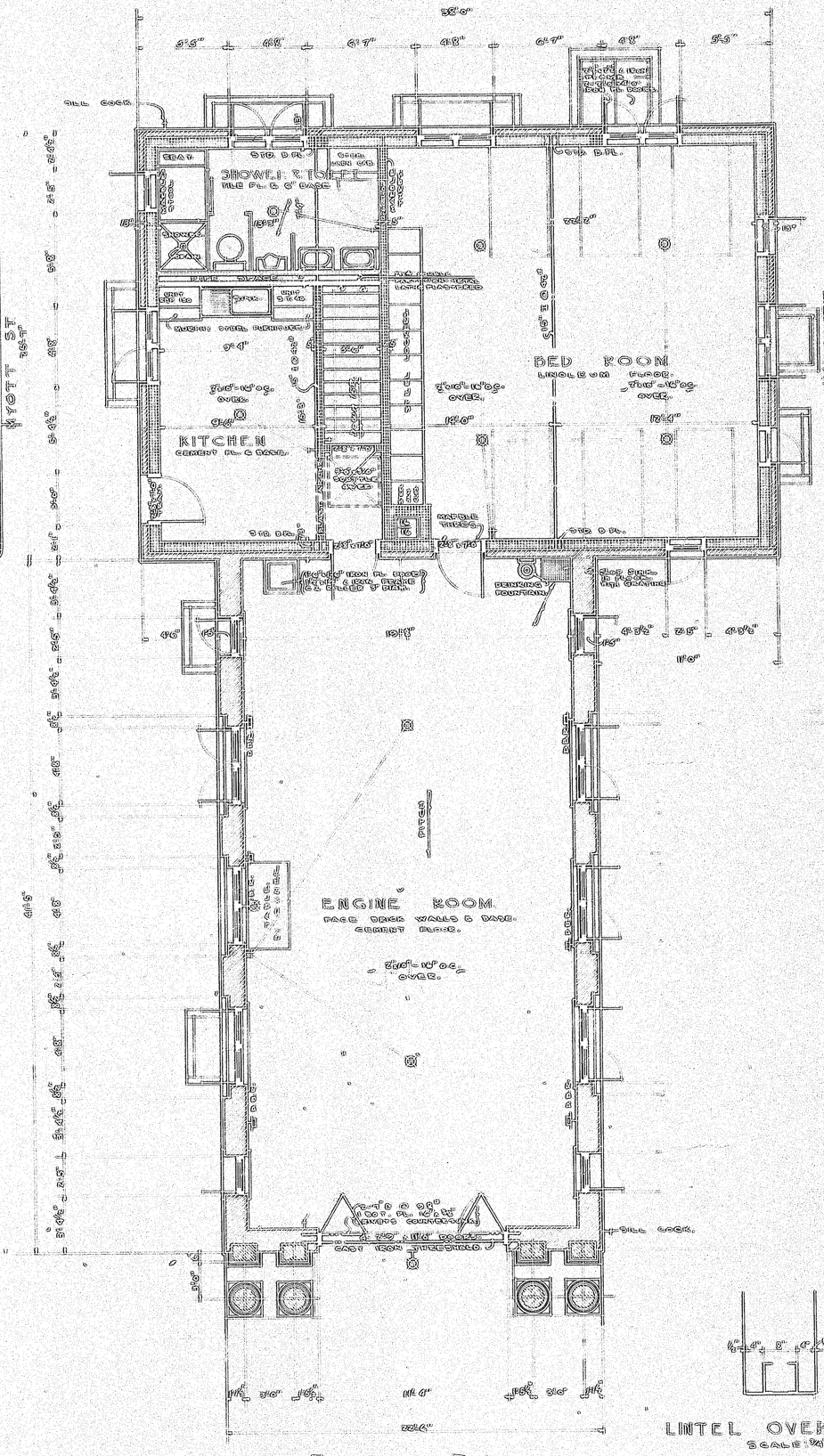

FLOOR PLAN
SCALE: 1/4" = 1'-0"

LINTEL OVER FRONT DOOR.
SCALE: 1/4" = 1'-0"

BIDDER NO. 698	FIRE STATION FOR CITY OF ROCKFORD. TO BE ERECTED ON SHERMAN, AUBURN & WYOTT STS. PETERSON & JOHNSON - ARCHITECTS. ROCKFORD, ILLINOIS.	SHEET 1
	DRAWN BY / TRACED BY	CHECKED BY / DATE: 9-11-26.



TYPICAL GLAZE SECTION
SCALE 1/2" = 1'-0"

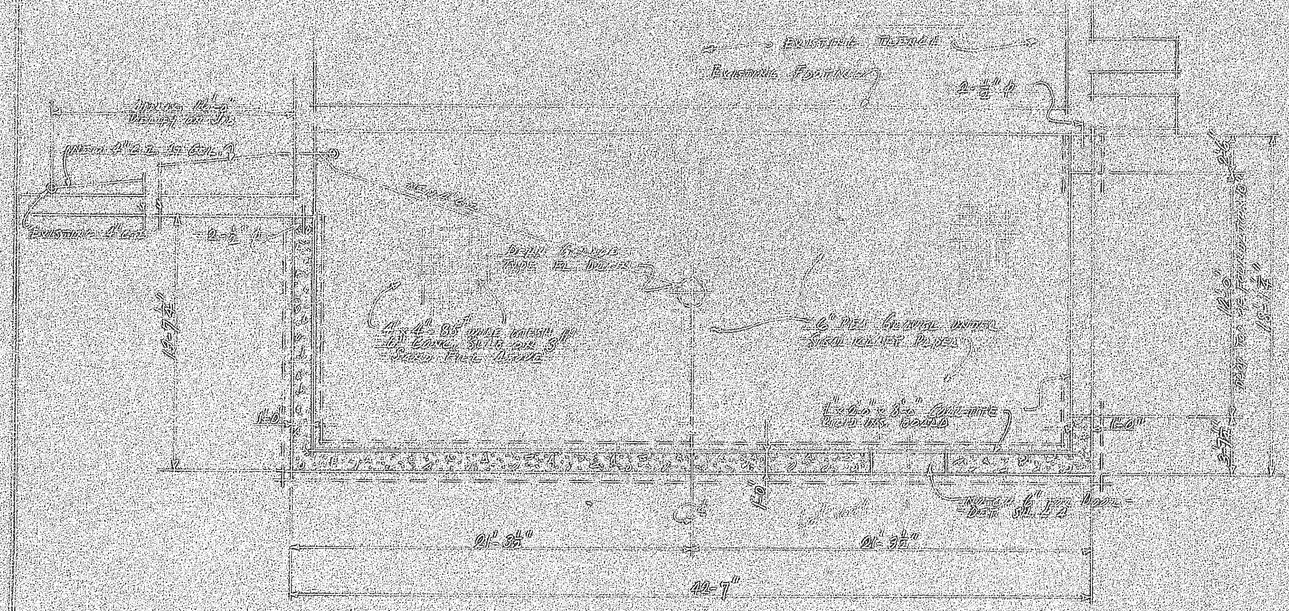

FOUNDATION PLAN OF ADDITION
SCALE 1/4" = 1'-0"

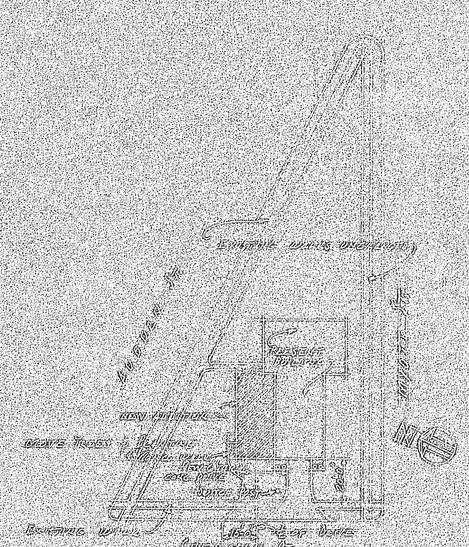

PLOT PLAN
SCALE 1" = 50'-0"

ADDITION TO FILE STATION No. 8.

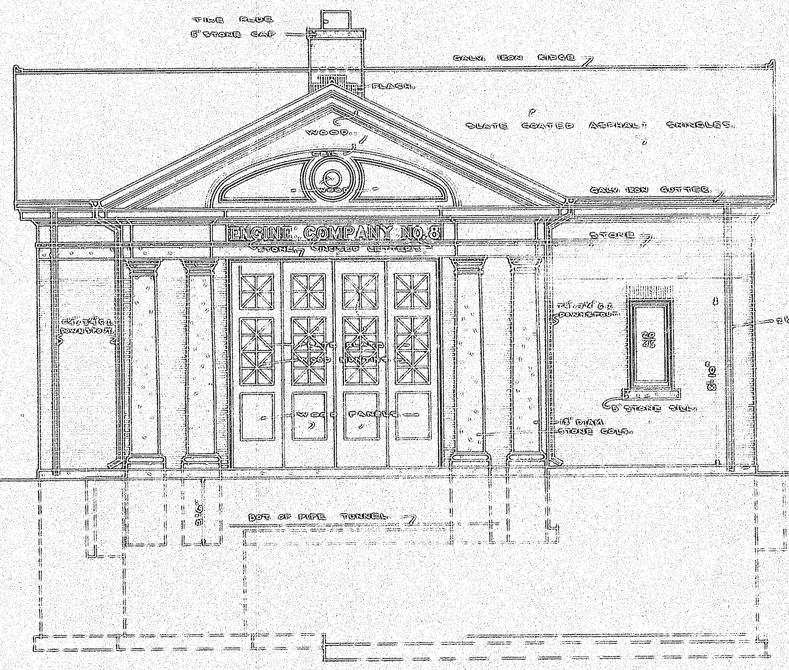

SHERMAN STREET ELEVATION

SCALE: 1/4" = 1'-0"

AUBURN STREET ELEVATION

SCALE: 1/4" = 1'-0"



MYOTT STREET ELEVATION

SCALE: 1/4" = 1'-0"

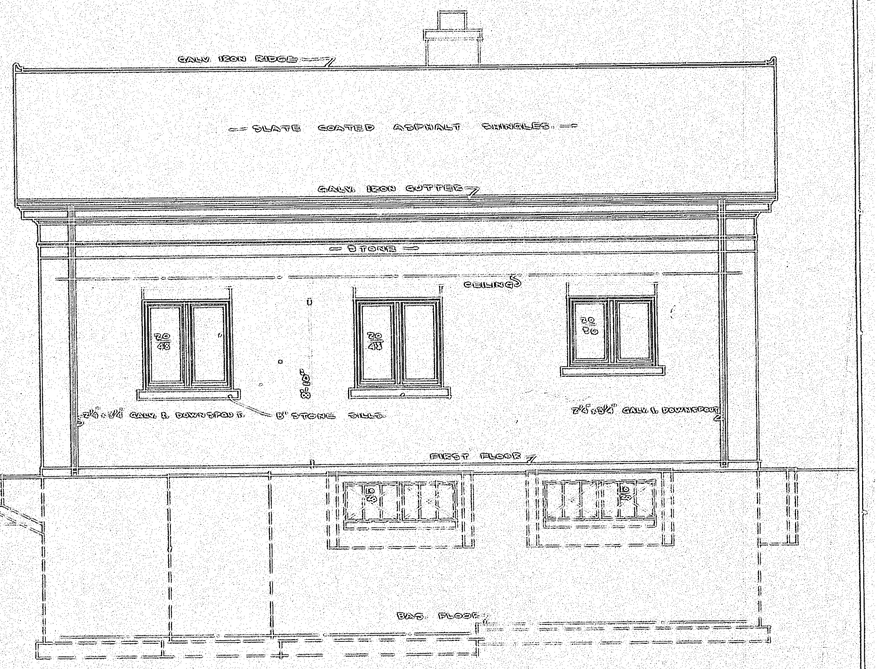

REAR ELEVATION

SCALE: 1/4" = 1'-0"

NOTE: PROVIDE 5/8 3 1/2" x 5" x 3/4" OVER ALL OPENINGS CARRYING BRICK. (18" WALL)
" 4/8 3 1/2" x 5" x 3/4" " " " " " (17" WALL)
ALL SASH IN THE BASEMENT TO BE BASEMENT STEEL SASH.
ALL AREA WAY WALLS TO HAVE 1/2" @ 8" O/C. IN CENTER WALLS WELL BONDED AT CORNERS AND TO MAIN WALL.
2 - 3/4" TOP & BOT. OF ALL BASEMENT WALLS. WELL BONDED AROUND CORNERS.

ORDER NO. 698	FIRE STATION FOR CITY OF ROCKFORD TO BE ERECTED ON SHERMAN, AUBURN & MYOTT STS. PETERSON & JOHNSON ~ ARCHITECTS. ROCKFORD, ILLINOIS.	SHEET 2
	DRAWN BY [illegible] TRACED BY [illegible]	CHECKED BY DATE 7-17-26

EAST ELEV. OF ADDITION
REVISED WEST (FRONT) ELEVATION
REVISED NORTH ELEVATION
ADDITION TO FIRE STATION No. 8