Riverside Street

Belmont to Halsted, from road to railroad tracks
[*approx 1 acre*]

Site # 1 - 7 CUTS
Block FIVE Mow Maps

Riverside Blvd

N Main to N Rockton
(south side of road) [*approx 1.6 acres*], (north side of road) [*approx 1.5 acres*]

Site # 2 - 7 CUTS
Block FIVE Mow Maps

N Rockton Ave

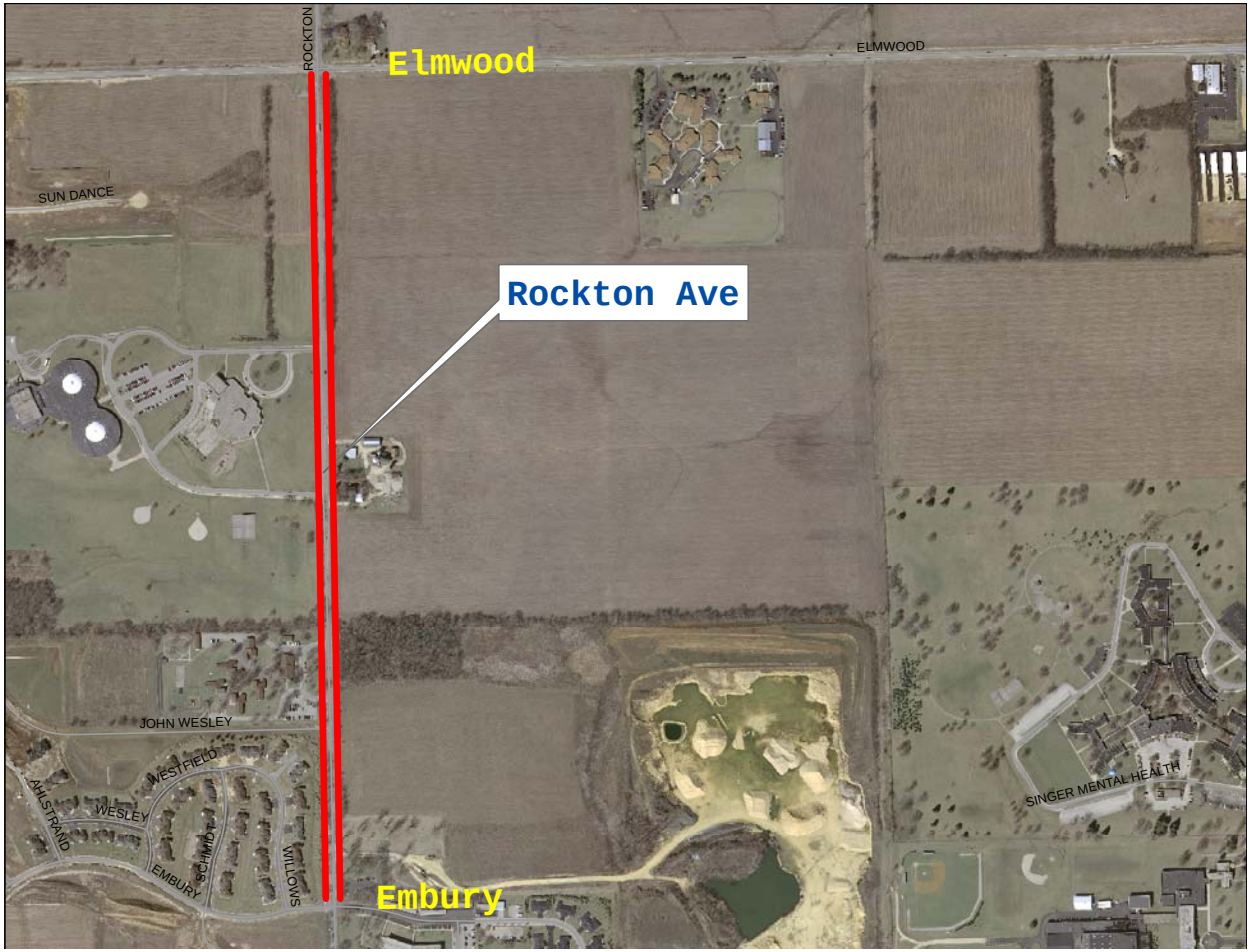

Embury to Elmwood Rd
(east side of road) [*approx 1.2 acres*]
(west side of road) [*approx .7 acres*]

Site # 3 - 7 CUTS
Block FIVE Mow Maps

Riverside Blvd

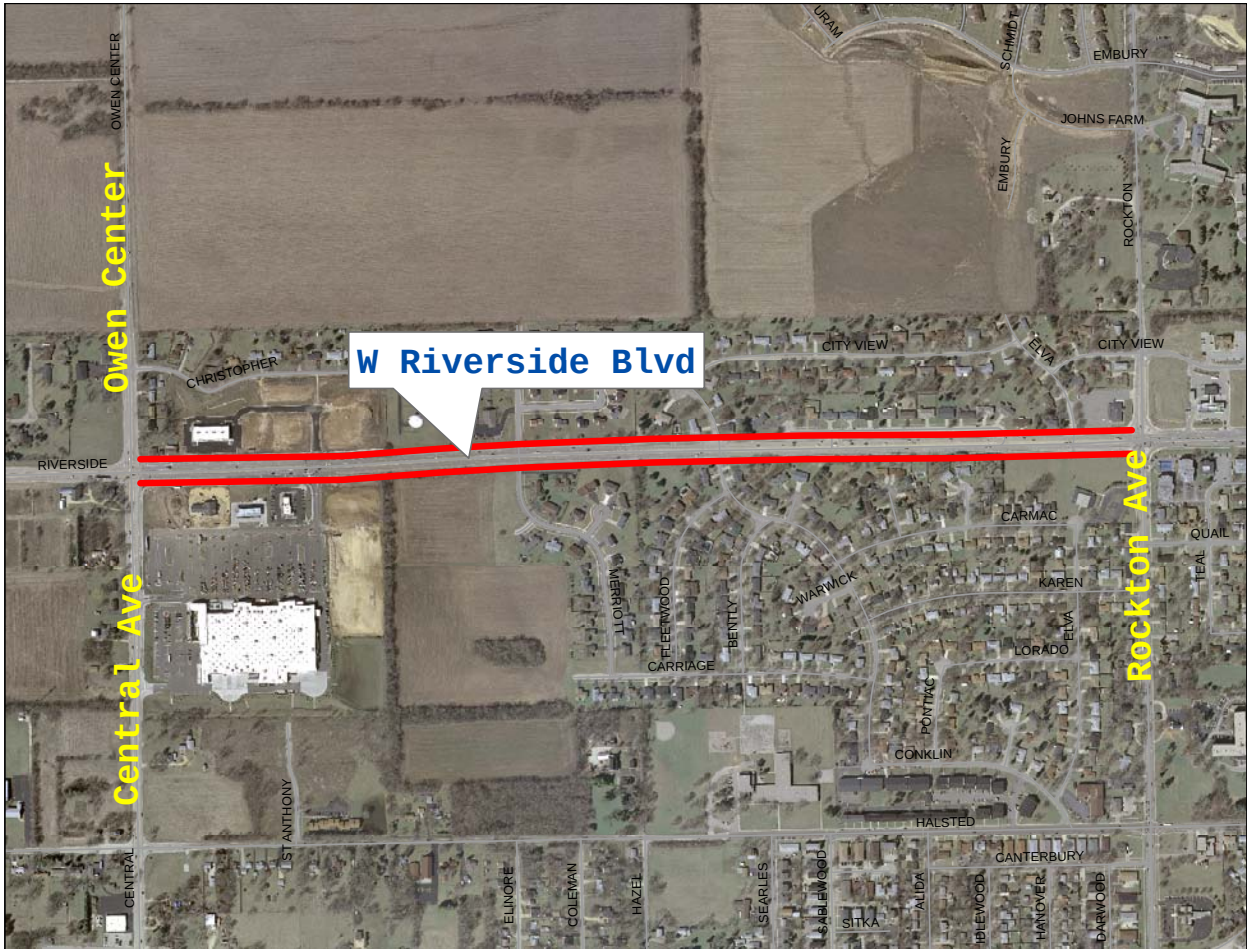

N Rockton Ave to Central Ave/Owen Center Rd
(south side of road) [*approx 2.2 acres*]
(north side of road) [*approx 2.2 acres*]

Site # 4 - 7 CUTS
Block FIVE Mow Maps

Halsted Rd 5A

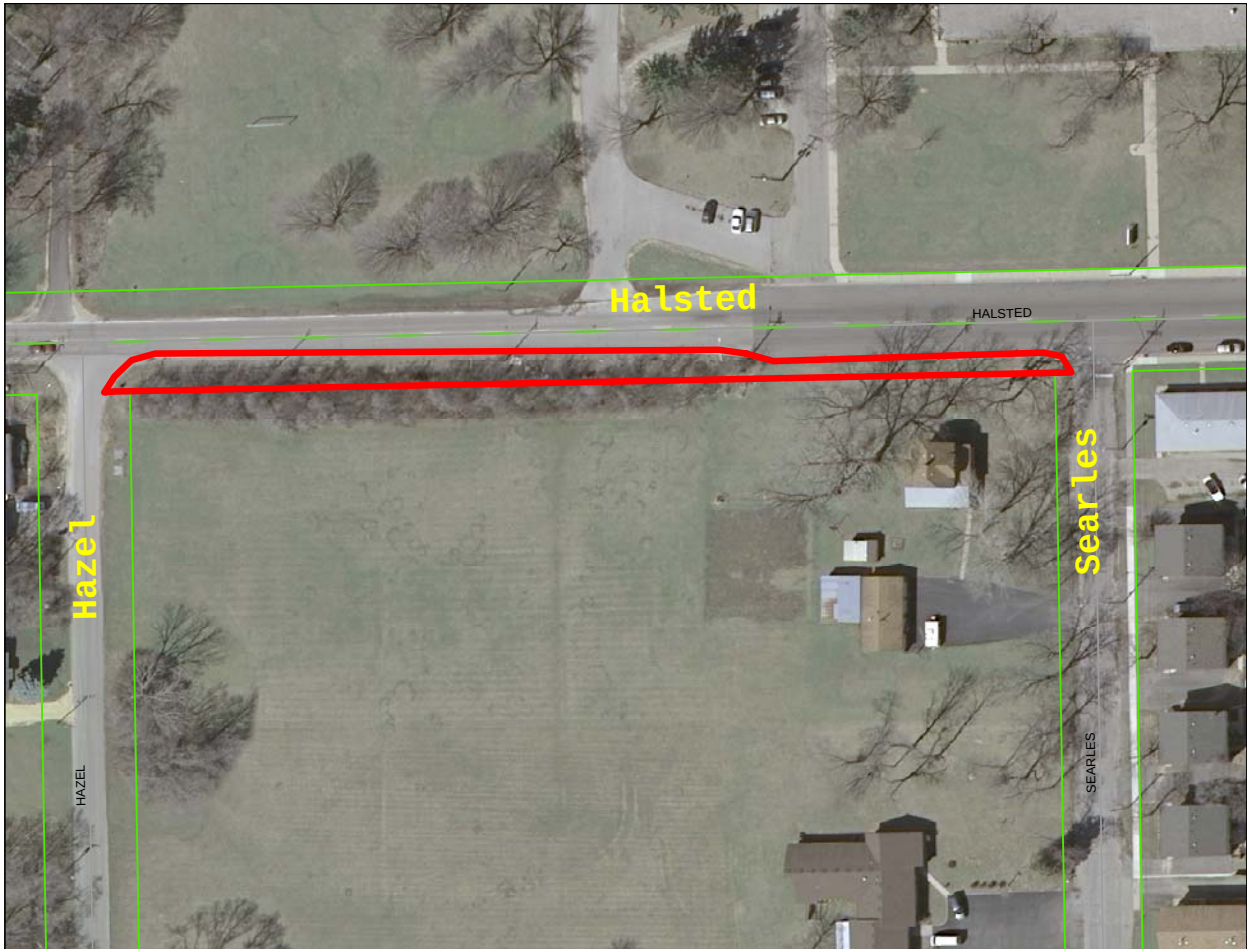

Hazel St to Searles Av
(south side of road) [*approx .14 acres]*

Site # 5a - 7 CUTS
Block FIVE Mow Maps

Halsted Rd 5B

Hazel St to Central Av
(north side of road) [*approx 1 acre*]

Site # 5b - 7 CUTS
Block FIVE Mow Maps

Country Club Terrace

Mow Island
[*approx .25 acres]*

Site # 6 - 7 CUTS
Block FIVE Mow Maps

Country Club Terrace & Willoughby

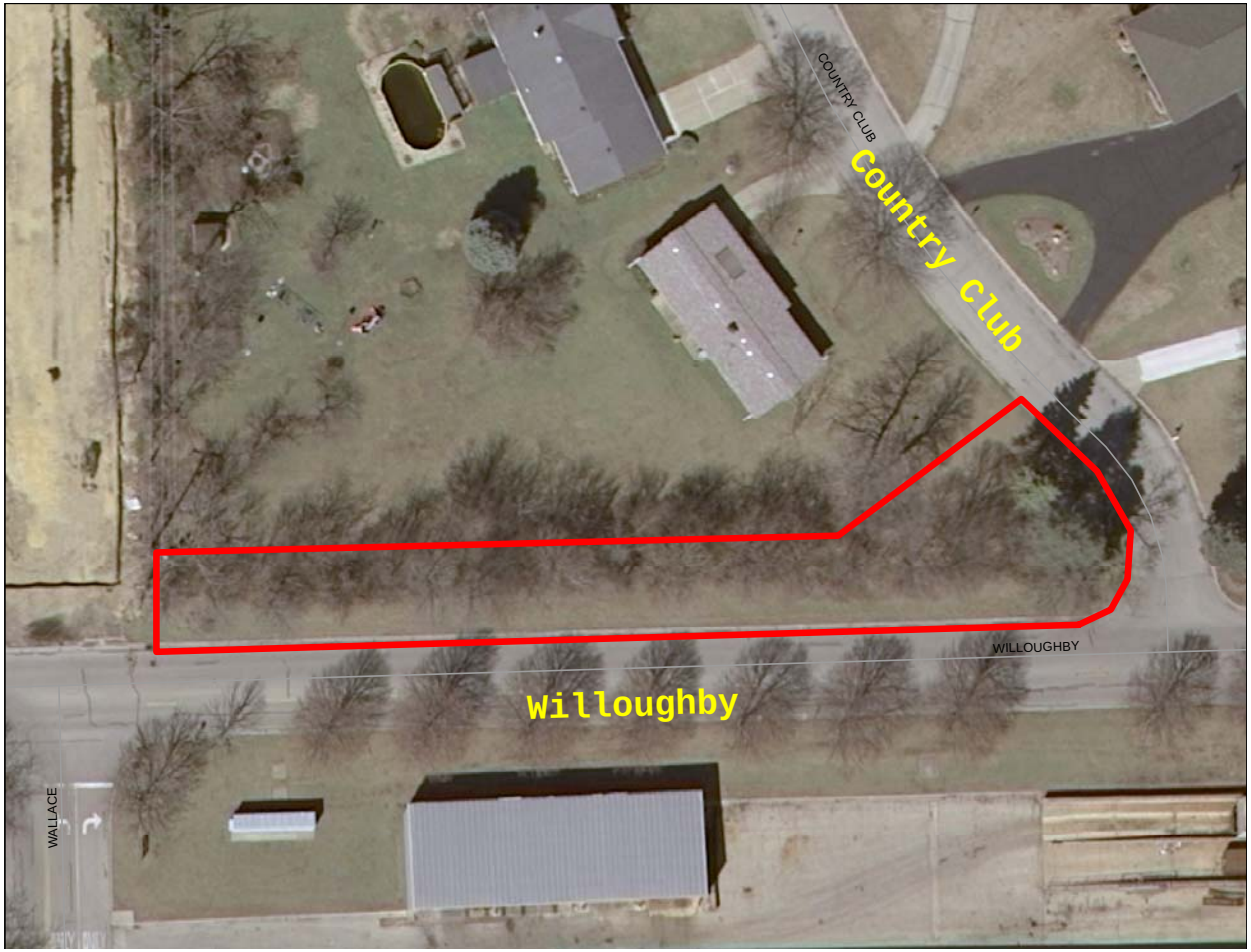

Northwest corner, west of Edson St
[*approx .1 acres*]

Site # 7 - 7 CUTS
Block FIVE Mow Maps

Grace St

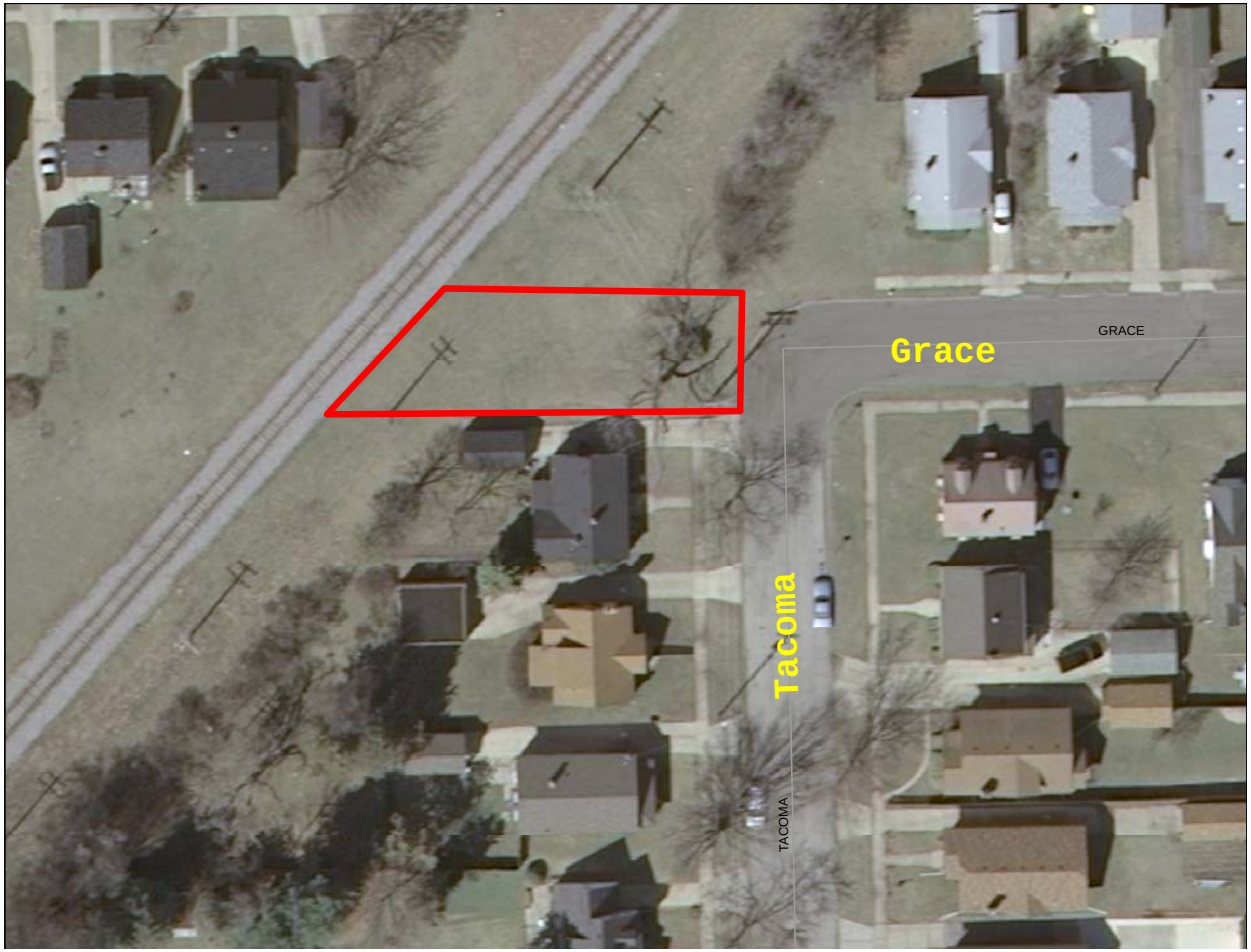

Mow ROW from dead end to railroad tracks
[*approx .1 acres*]

Site # 8 - 7 CUTS
Block FIVE Mow Maps

Central Av

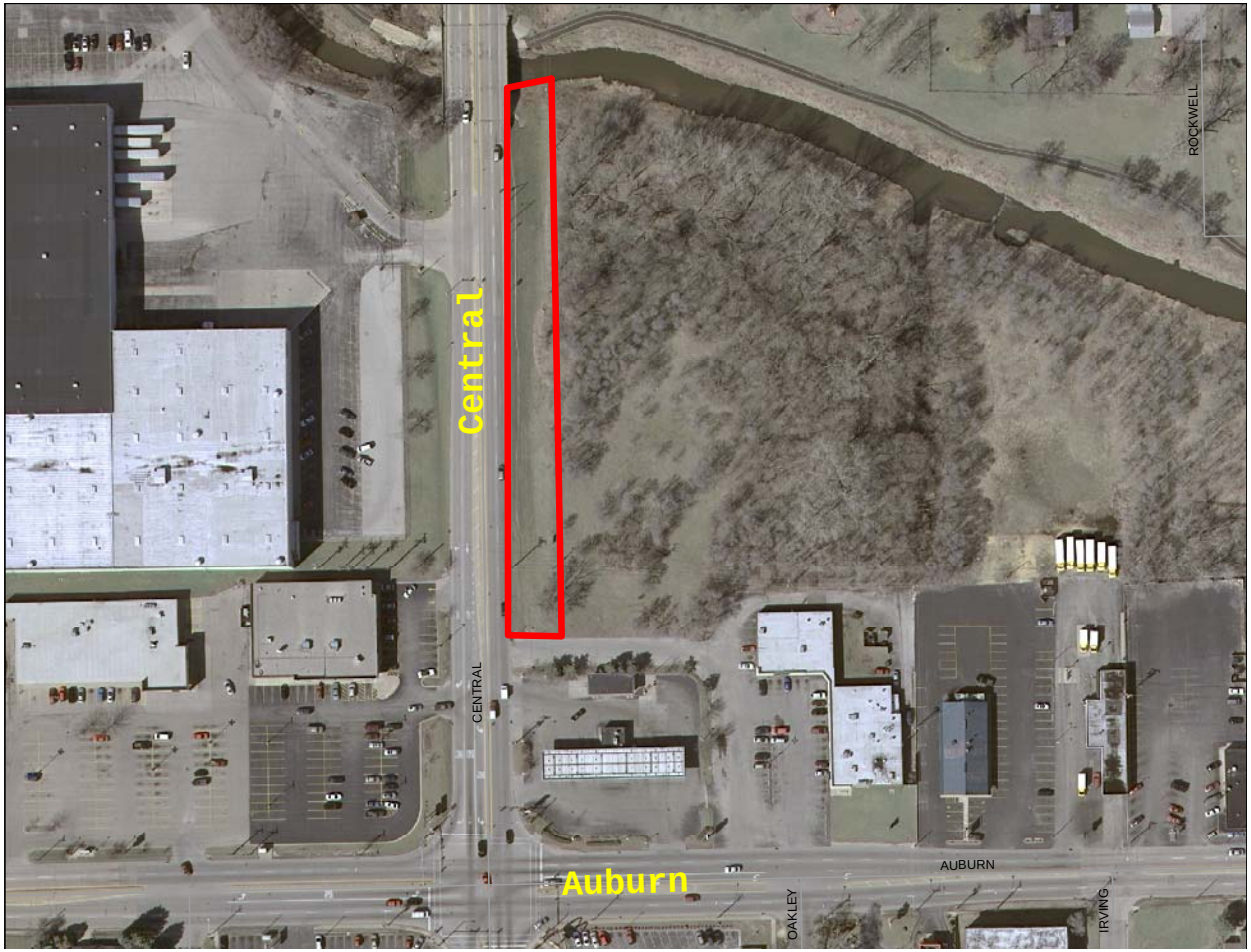

Auburn St to Kent Creek
(east side of road) [*approx 1.2 acres*]

Site # 9 - 7 CUTS
Block FIVE Mow Maps

4608 Auburn St

Mow city owned lot
[*approx .5 acres*]

Site # 10 - 7 CUTS
Block FIVE Mow Maps

Horsman St

Mow ROW and city owned lot
[*approx .5 acres*]

Site # 11 - 7 CUTS
Block FIVE Mow Maps

Whitman St

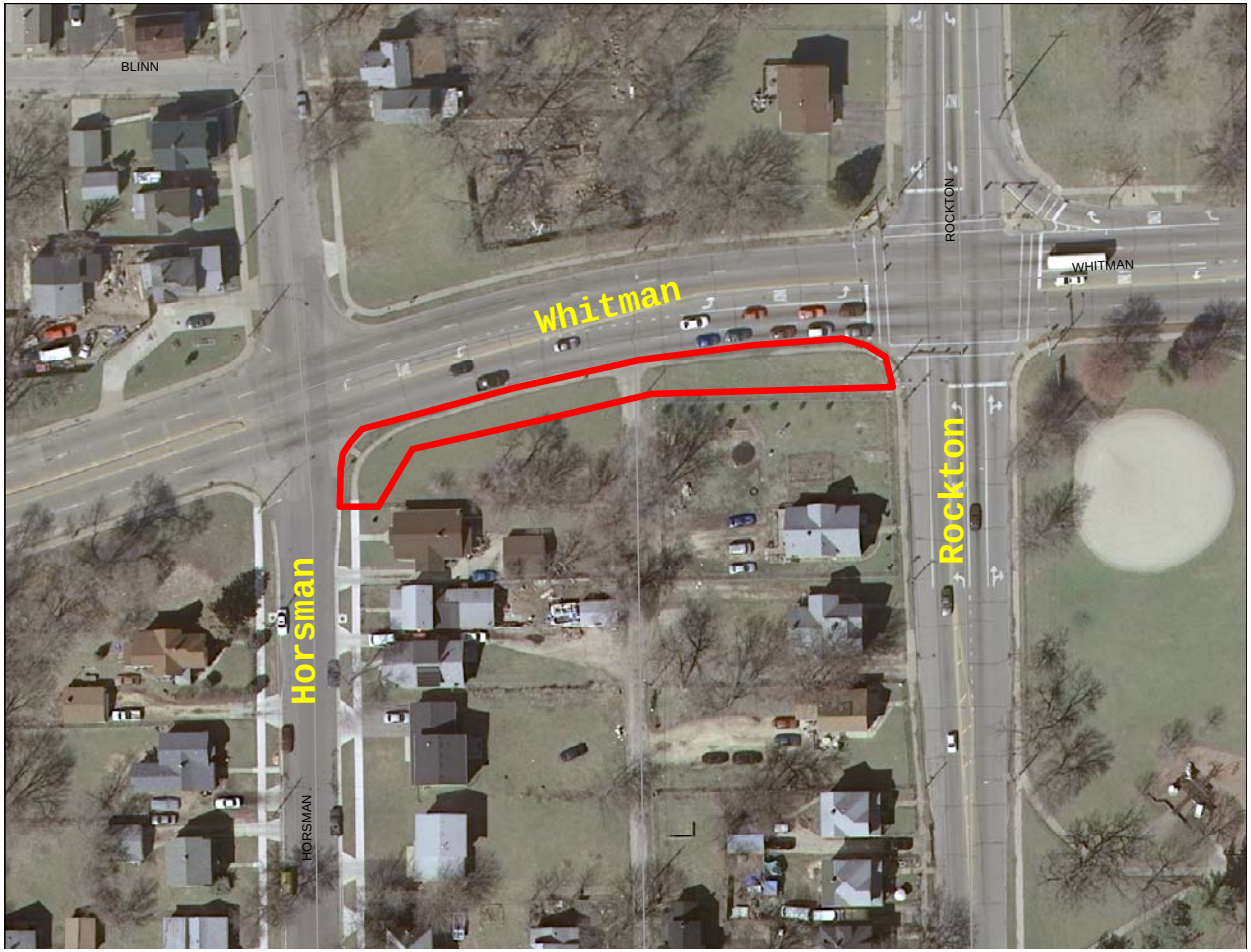

Horsman to N Rockton Av
(south side of road) [*approx 1.2 acres*]

Site # 12 - 7 CUTS
Block FIVE Mow Maps

W. Jefferson/Mulberry

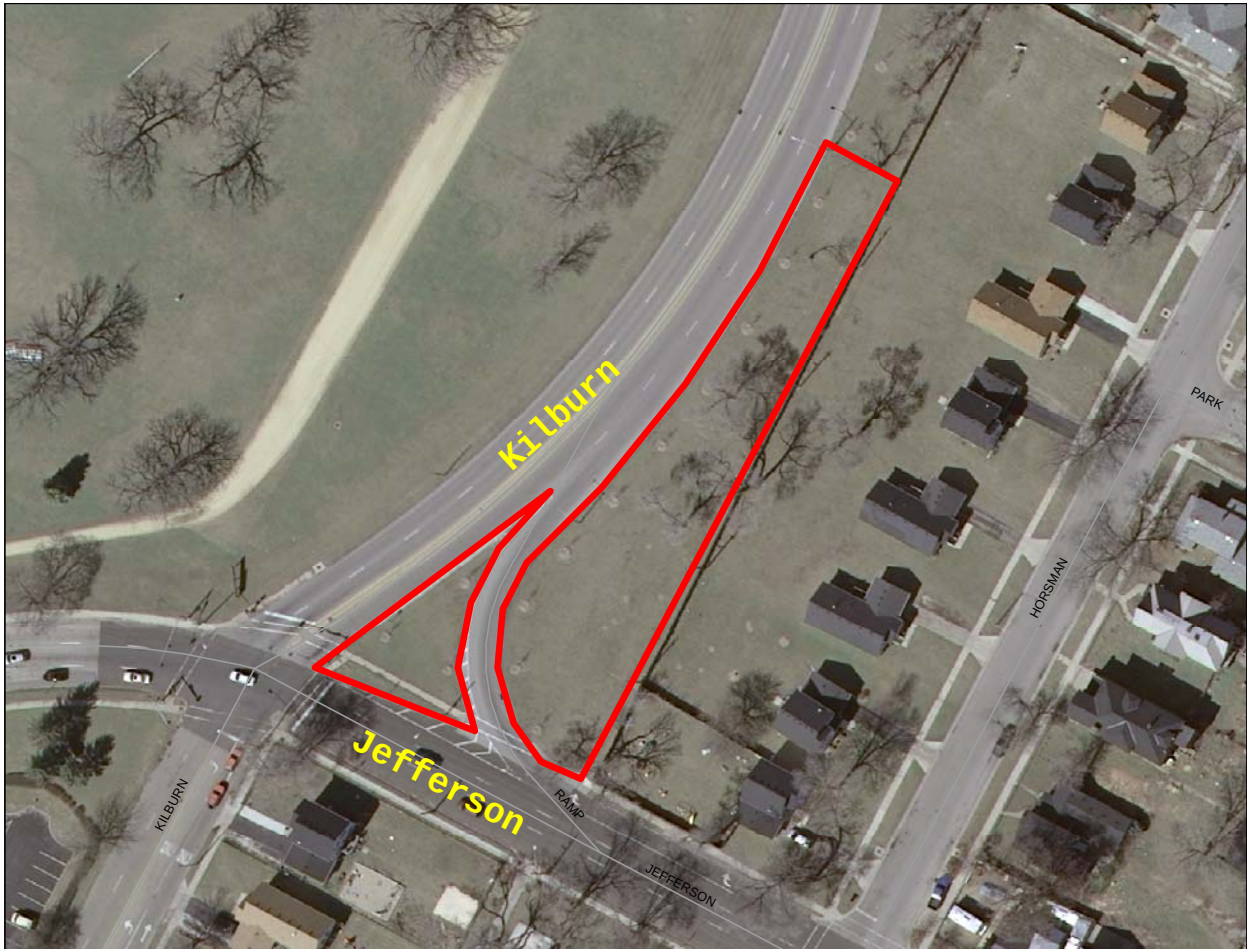

At Kilburn Av
(south side of road) [*approx 1.2 acres*]

Site # 13 - 7 CUTS
Block FIVE Mow Maps

Ogden

From Jefferson to Mulberry, street to railroad tracks
[*approx .4 acres*]

Site # 14 - 7 CUTS
Block FIVE Mow Maps

City Lots – West side of Kent Creek

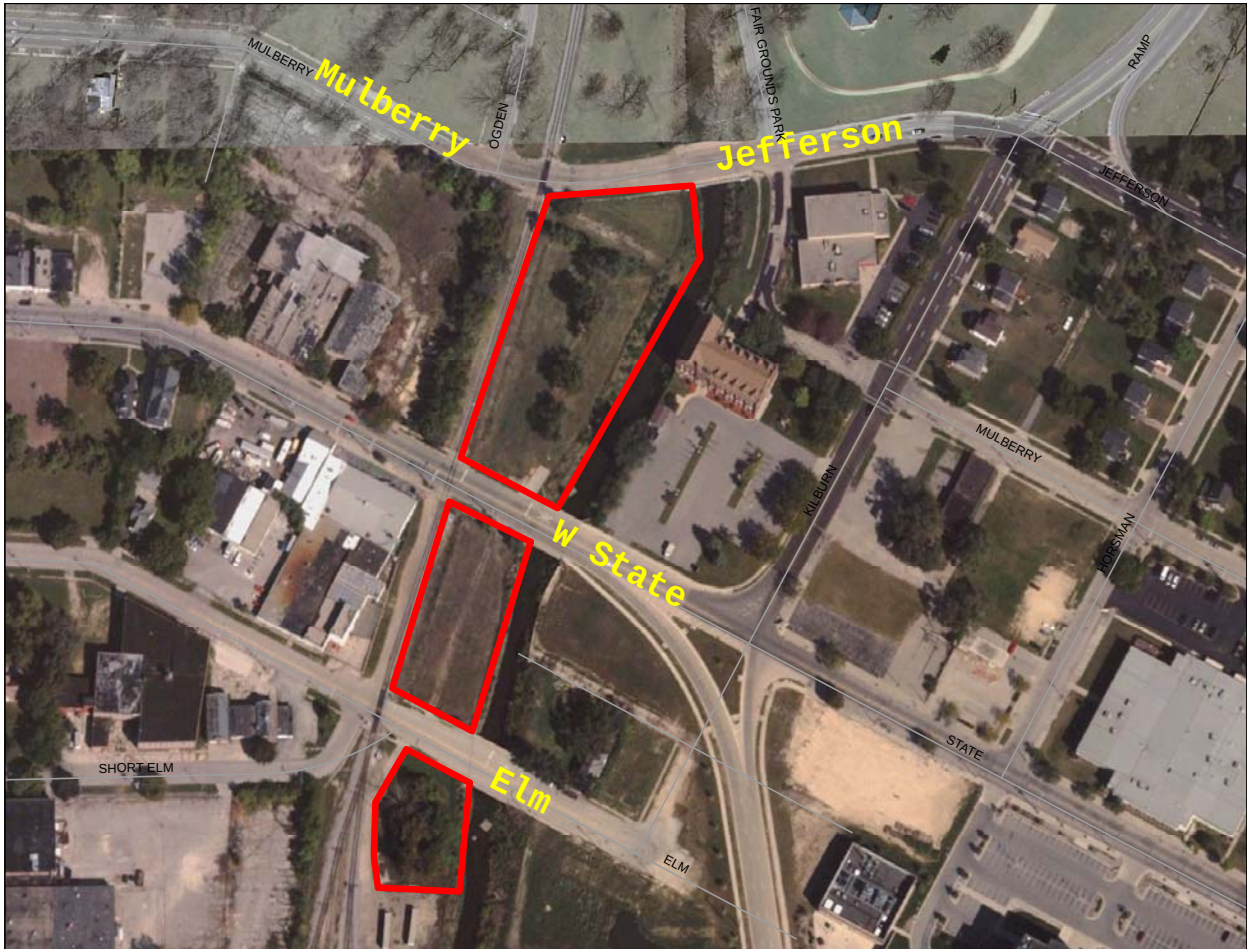

Mow City Lots
[*approx 2.4 acres*]

Site # 15 - 7 CUTS
Block FIVE Mow Maps