1200 Rock St/ B. Coleman Complex

1200 & 1300 S. Main St B. Coleman Out Lots

301 S. Water St/ Ingersoll

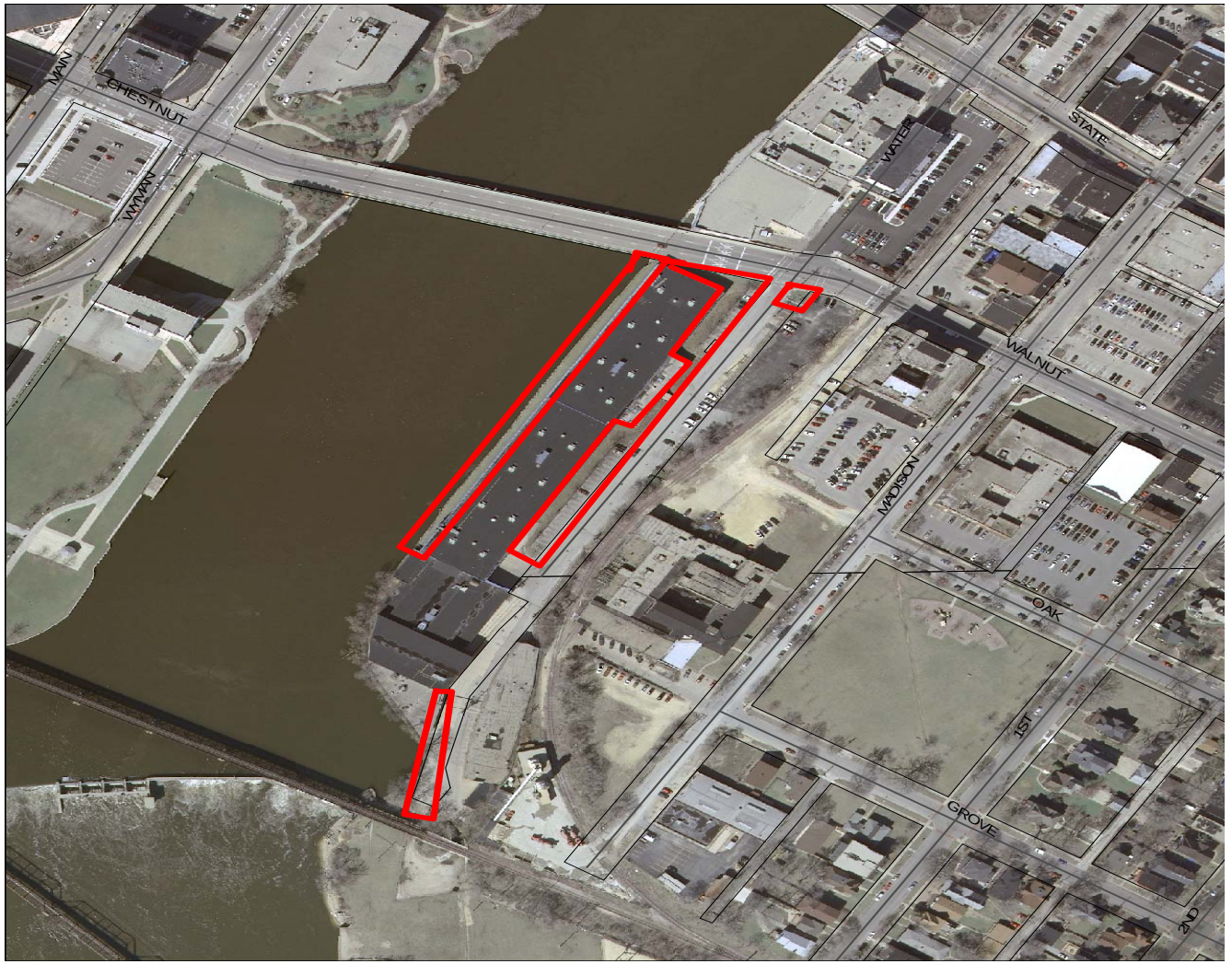

Weed Whip hills once a month

1419 Blaisdell/ Church School

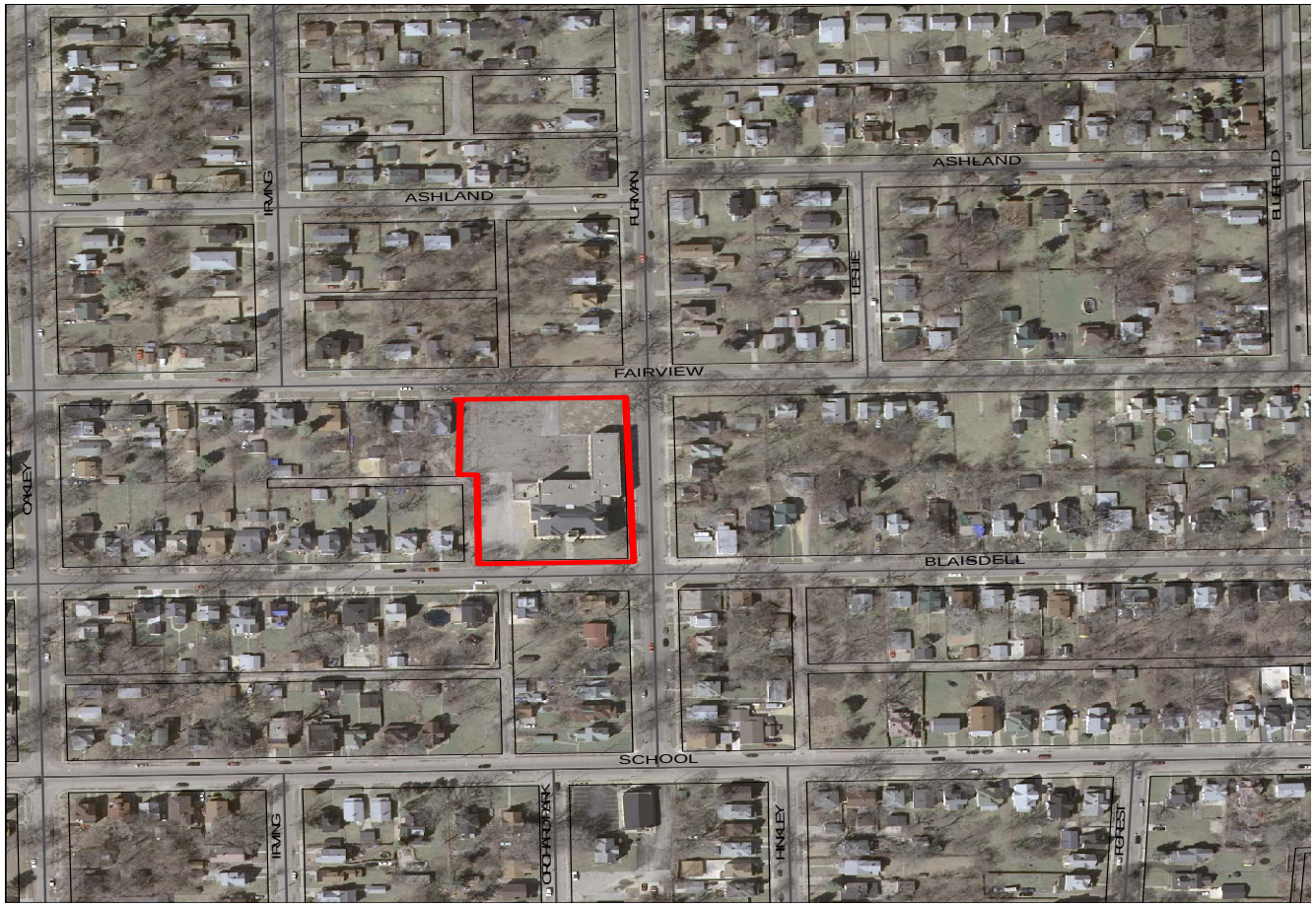

605 N. Main St/ Armory

302 S. Main St/ Brown Lot

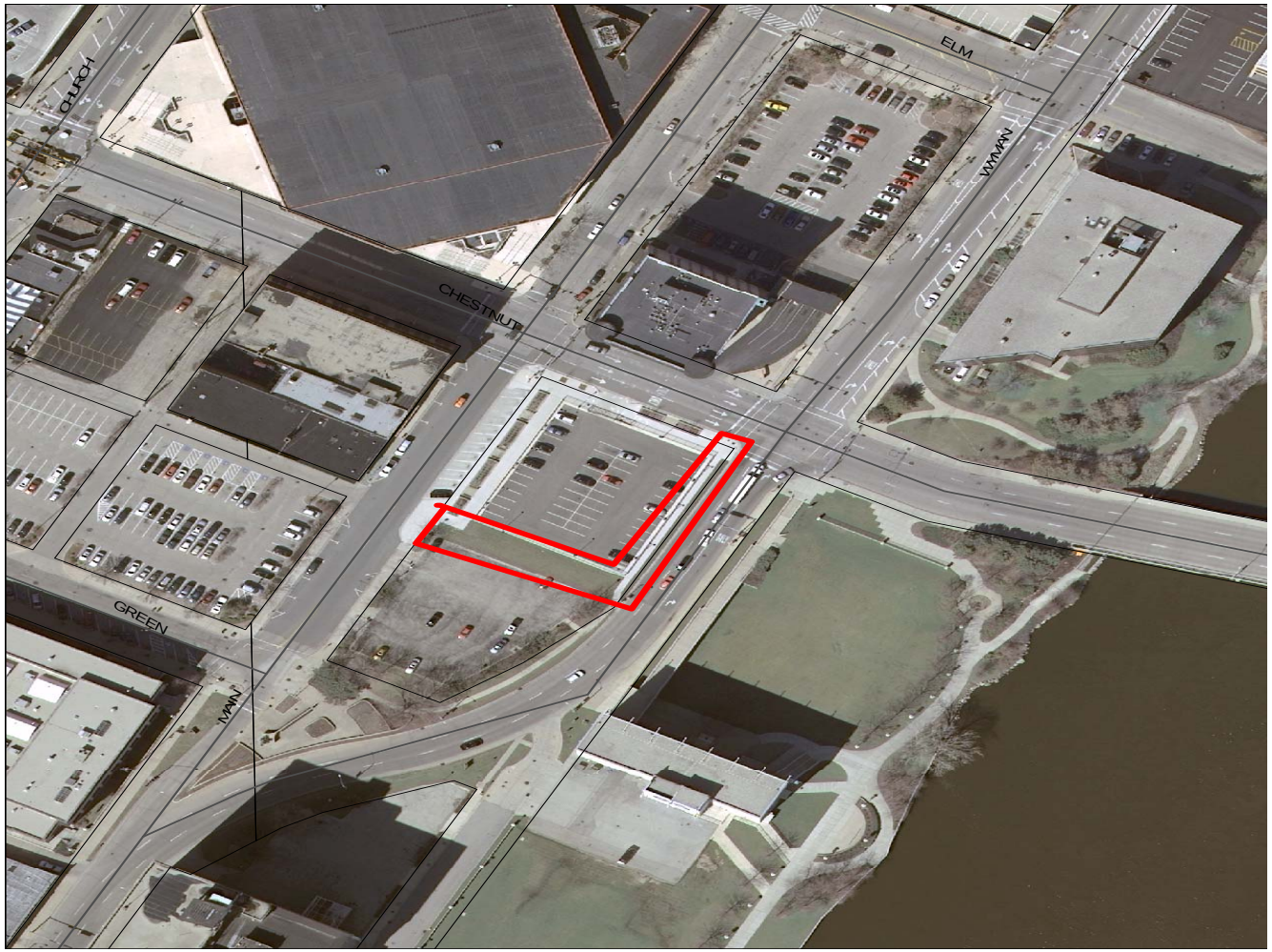

416 S. Main St/ AmRock Building

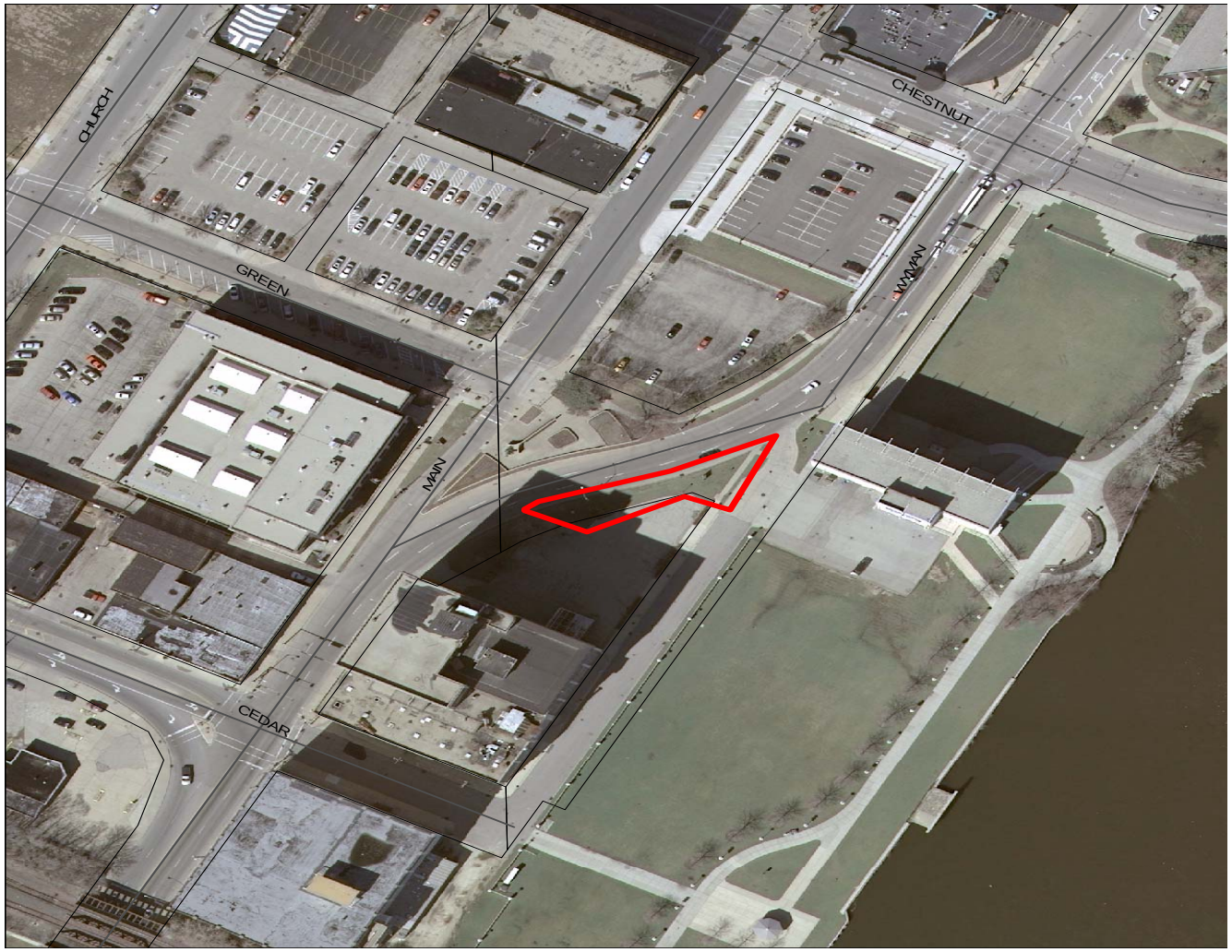

114 Oakley Ave

1050, 1056 & 1060 Mulberry St, 110 Ollman Ct, 111 & 119 N. Avon St

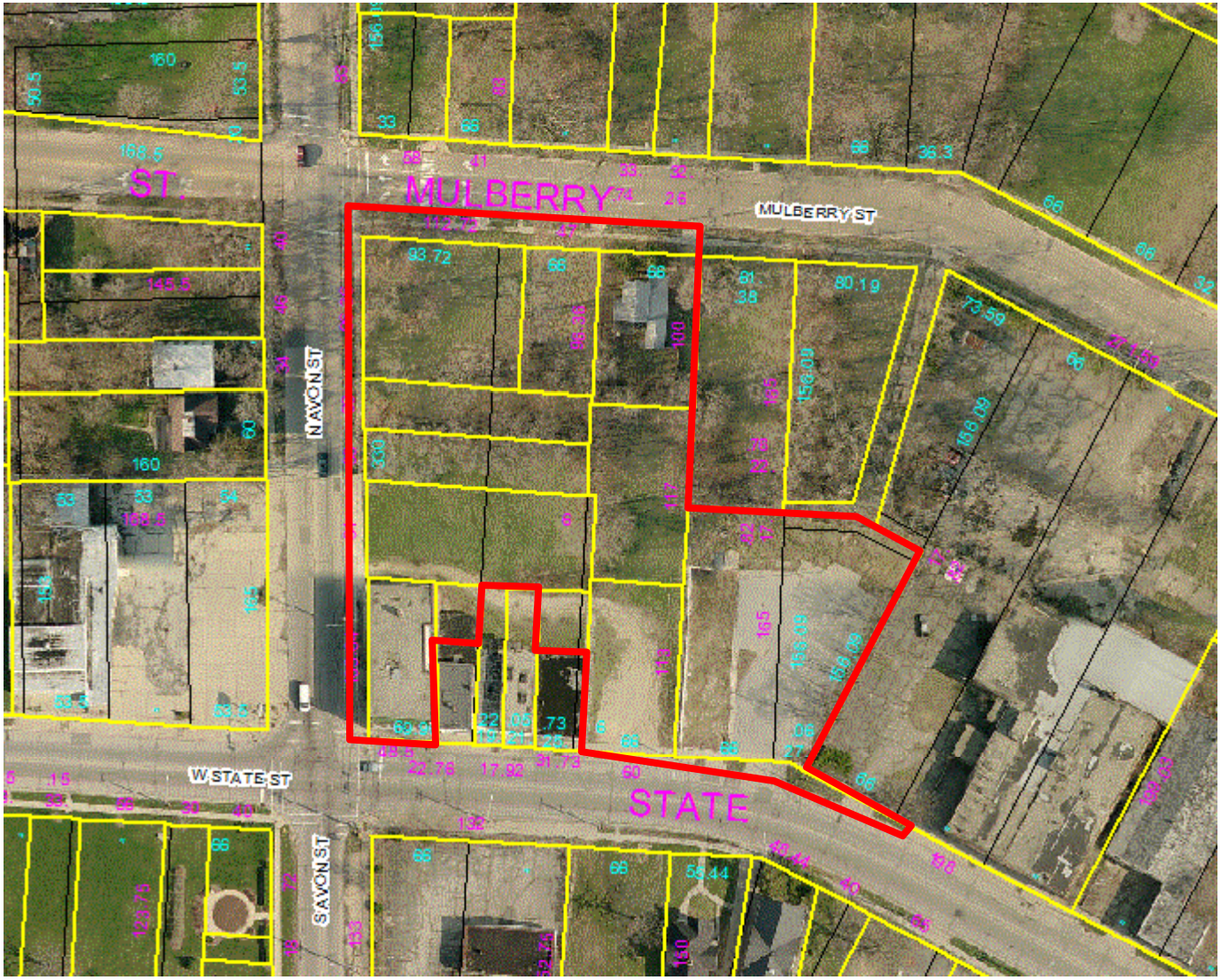

1045, 1049, 1053, 1059 & 1061 W. State St

111 & 125 Kilburn Ave

Both lots are partially paved/ weed whip weeds in cracks of pavement as needed

113 S. Avon

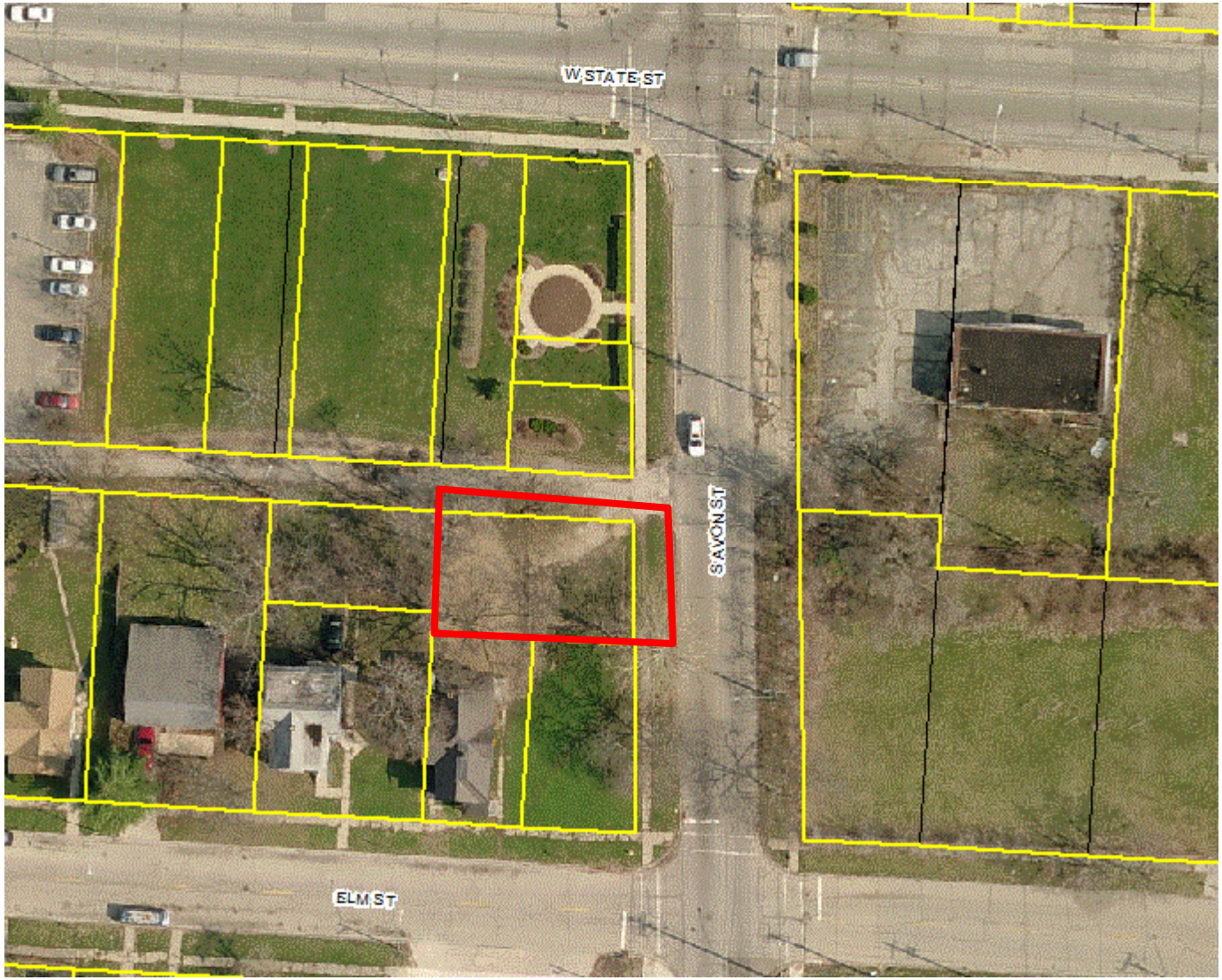

117 S. Independence Ave

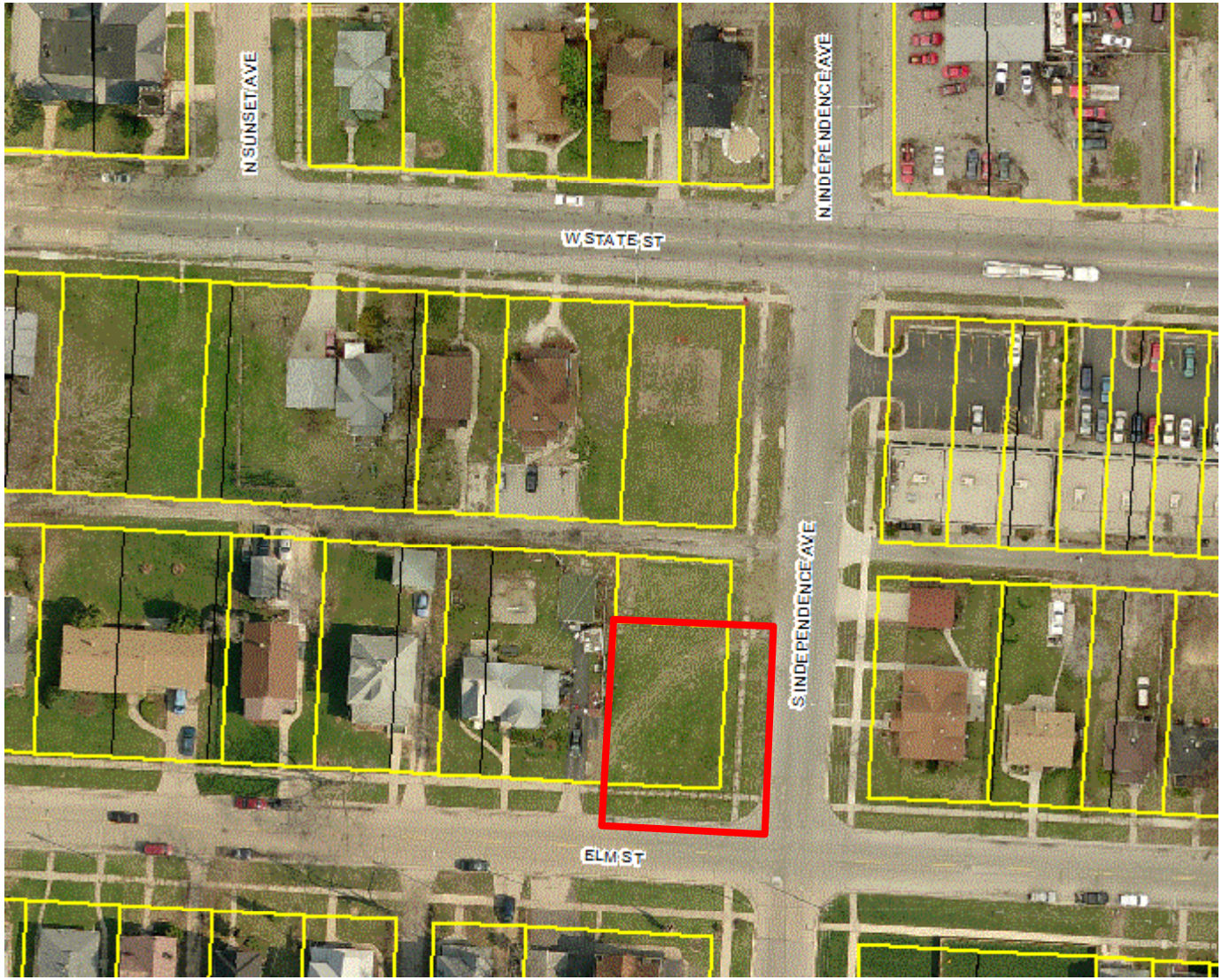

120, 124 & 128 N. Central Ave

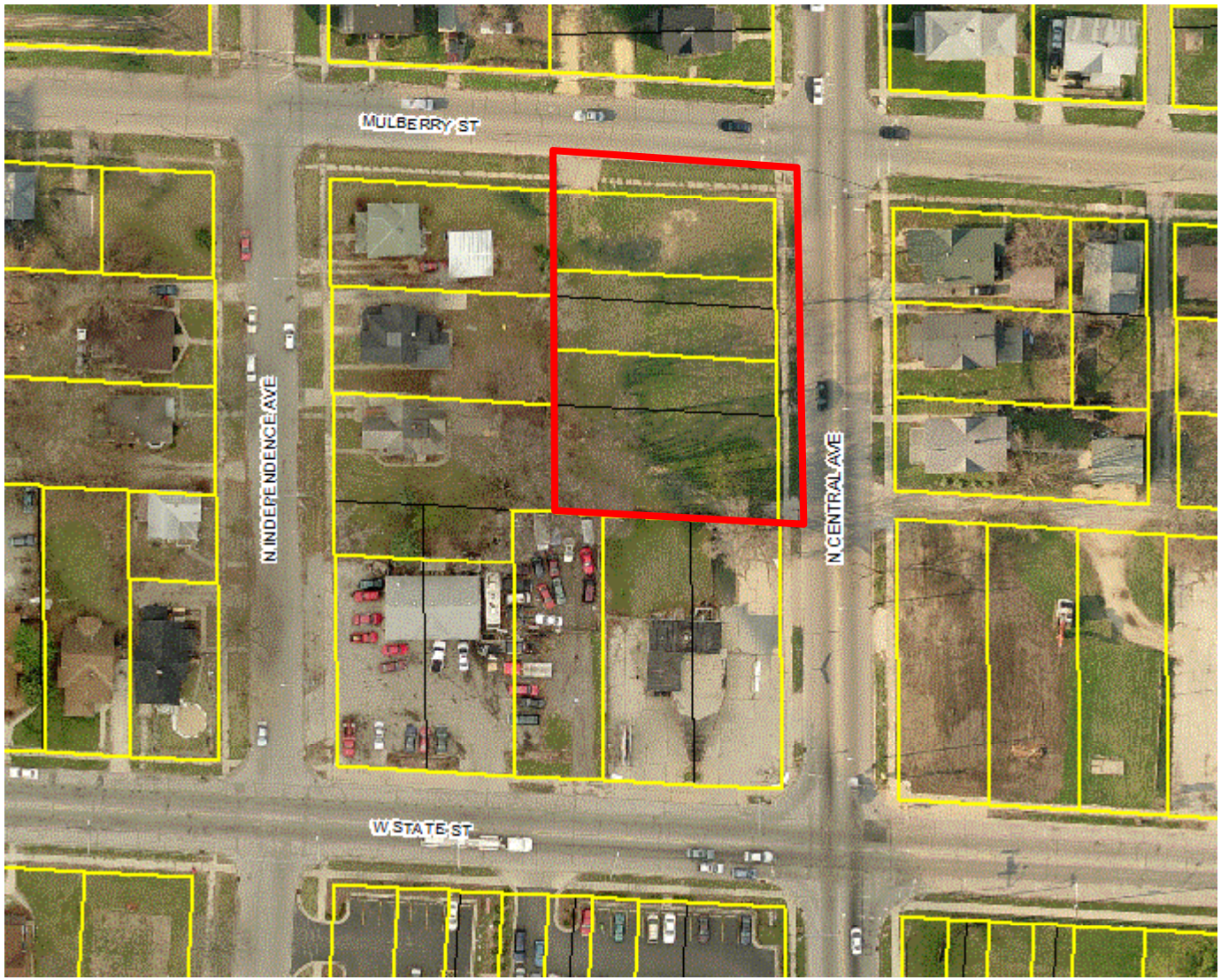

113 Carson Ct

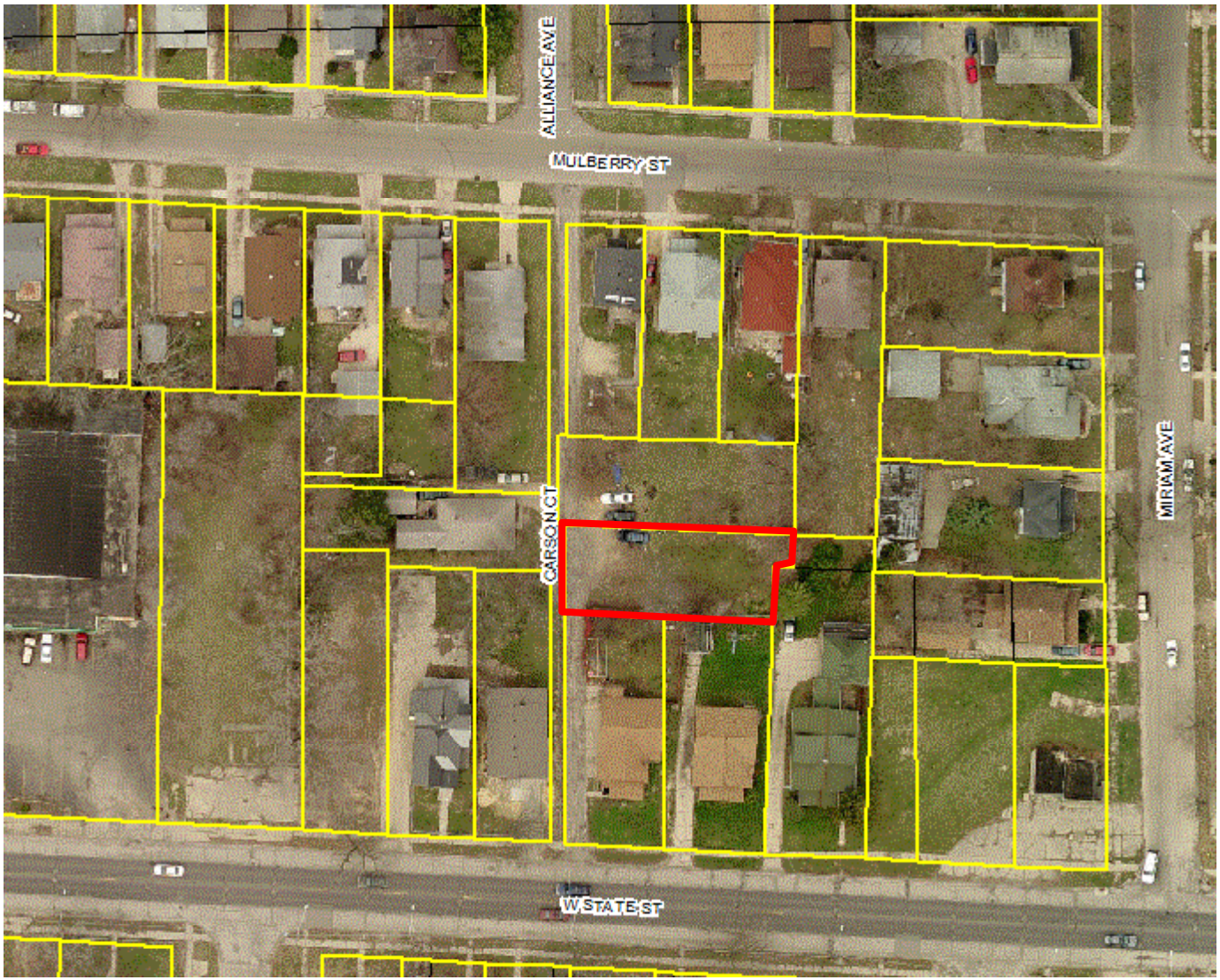

- Lot is behind 2223 W. State St

1019 W. State & 1010 Mulberry St

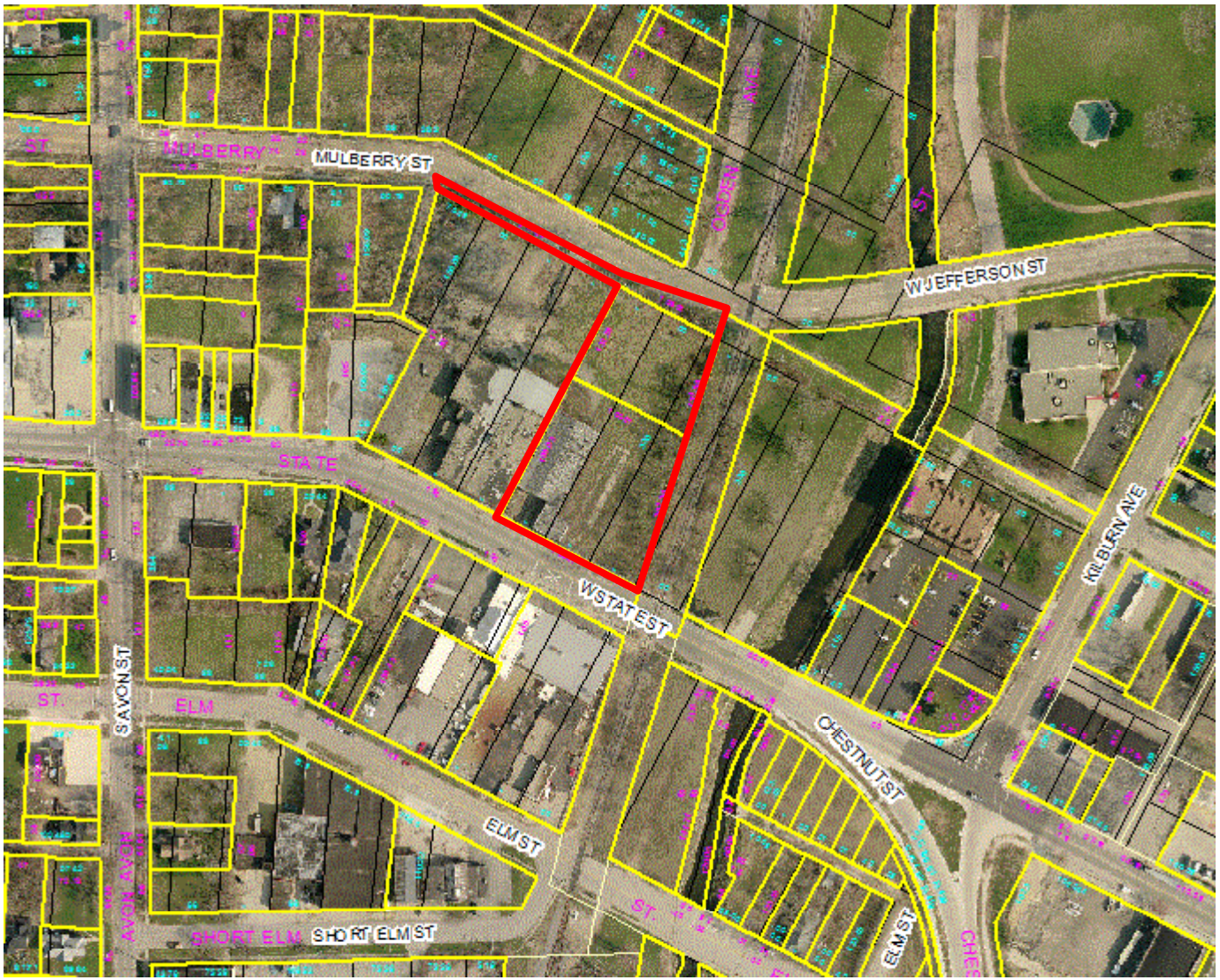

Building has been demolished

1050 & 1062 W. State

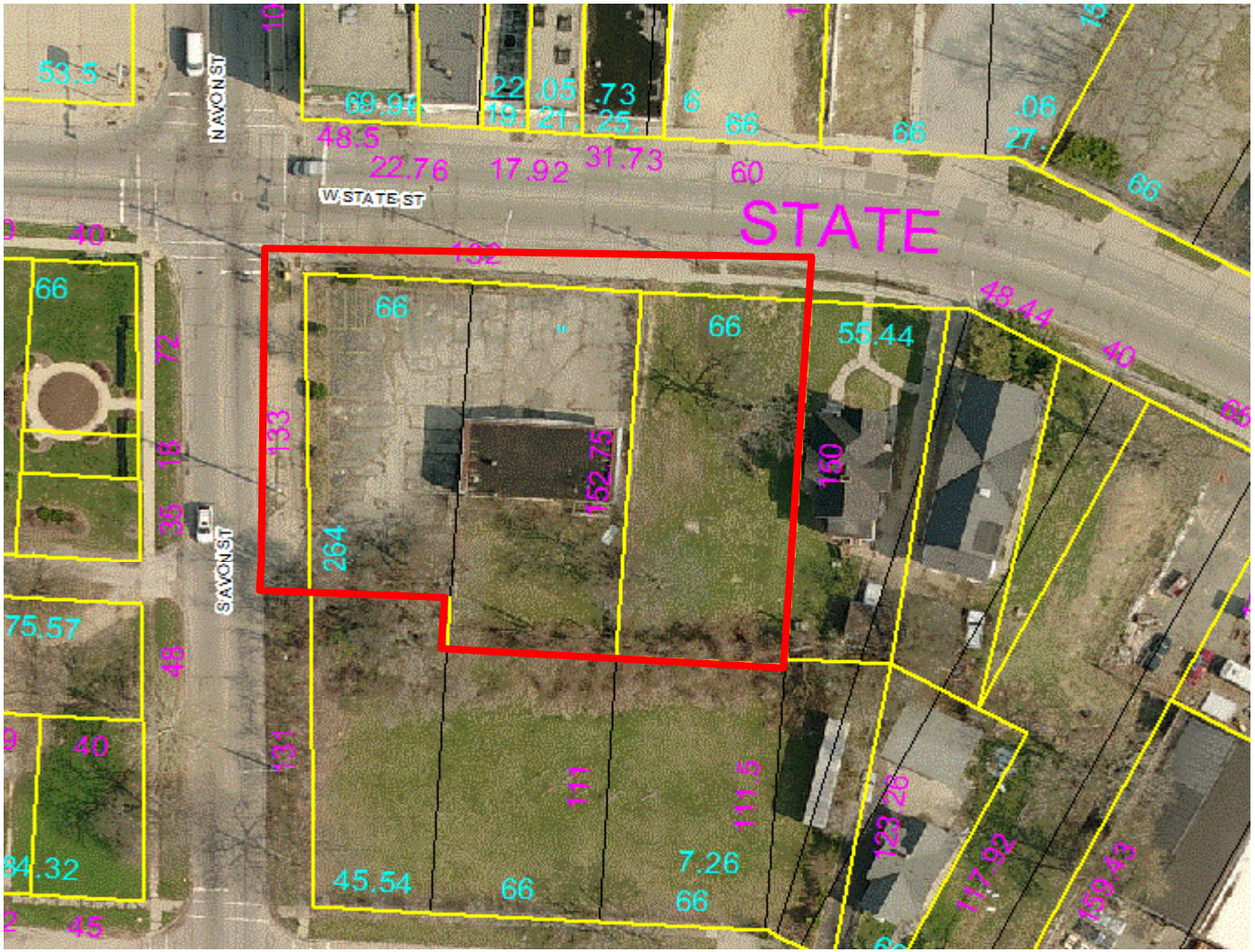

- Building has been demolished

1101 W. State

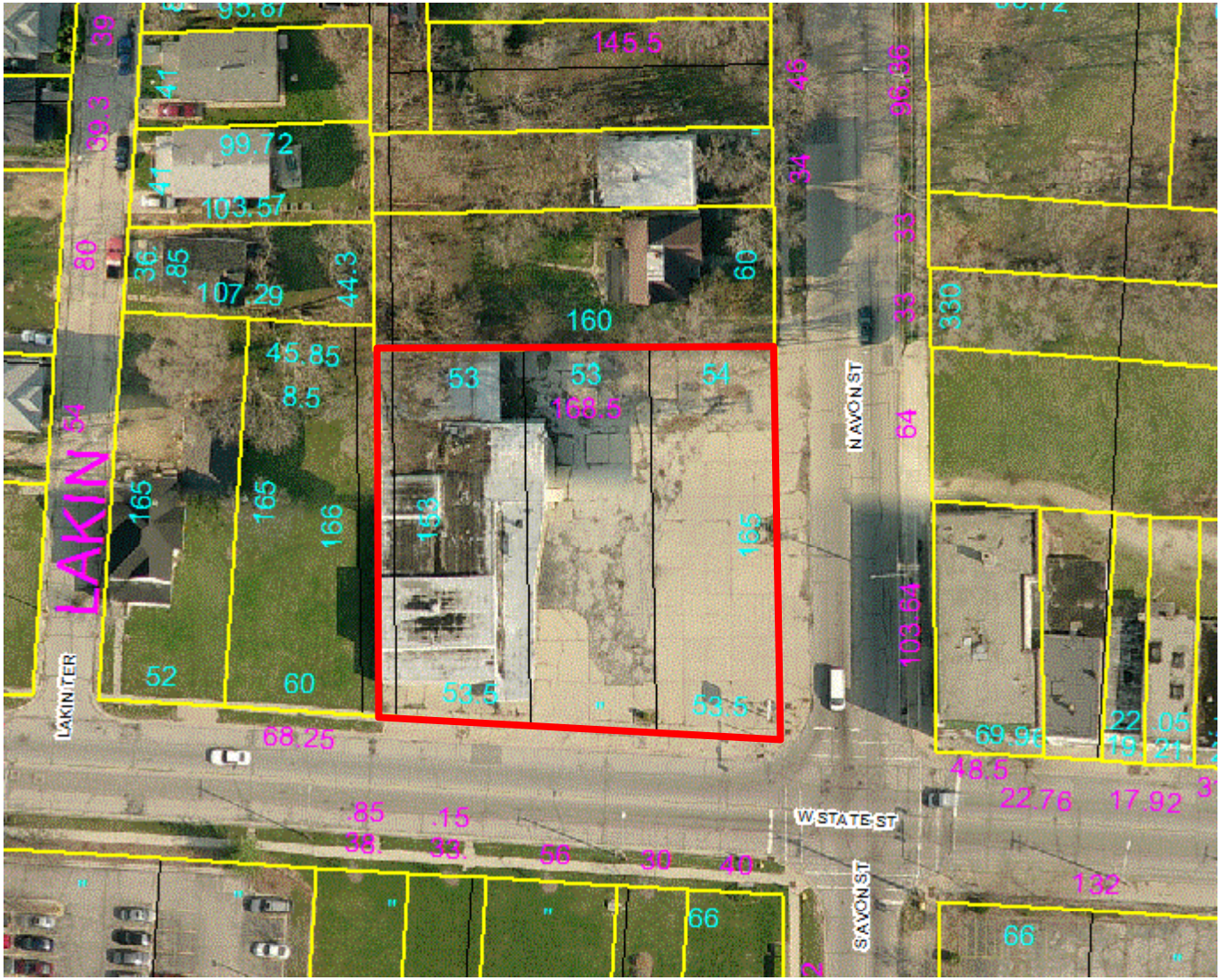

Building has been demolished

1119 W. State

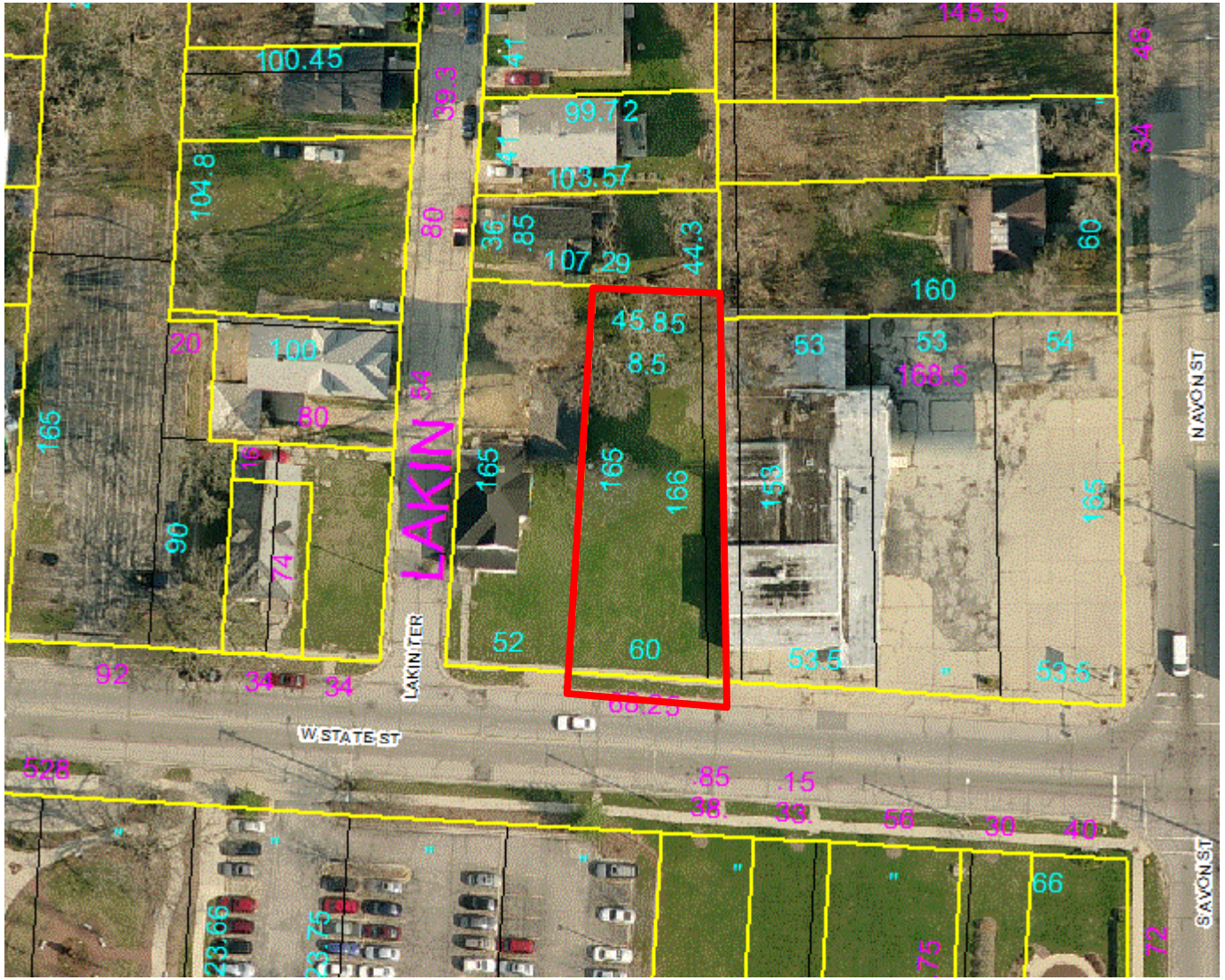

100.45
99.72
103.57
104.8
107.29
44.3
45.85
8.5
160
53
53
54
168.5
165
165
166
165
165
90
74
52
60
92
34
34
LAKIN
LAKIN TER
W STATE ST
N AVON ST
S AVON ST

1225 W. State

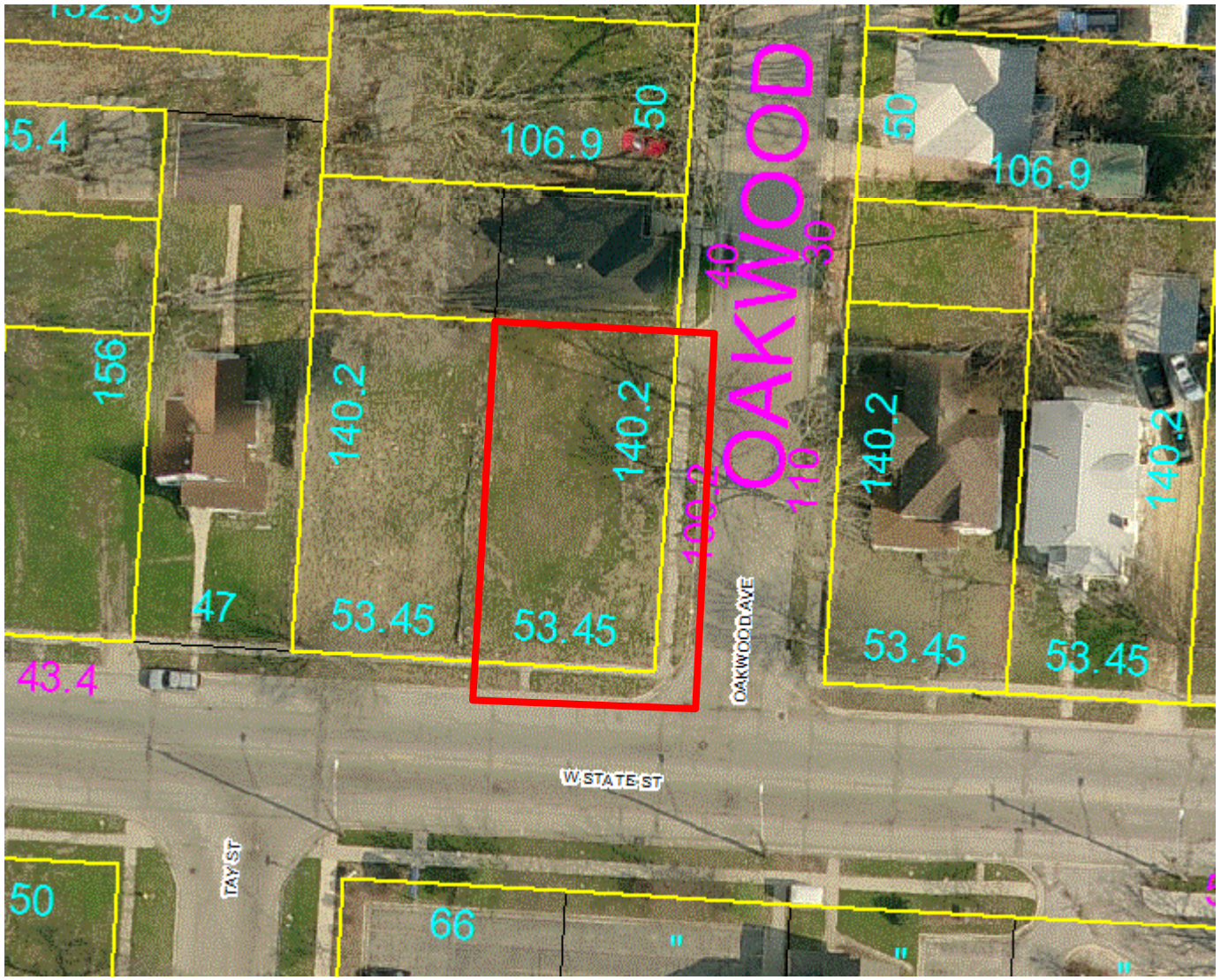

106.9
50
OAKWOOD
40
30
156
140.2
140.2
110
140.2
140.2
47
53.45
53.45
53.45
53.45
43.4
OAKWOOD AVE
W STATE ST
TAY ST
50
66

1233, 1237 & 1239 W. State & 109 & 113 Forest Ave

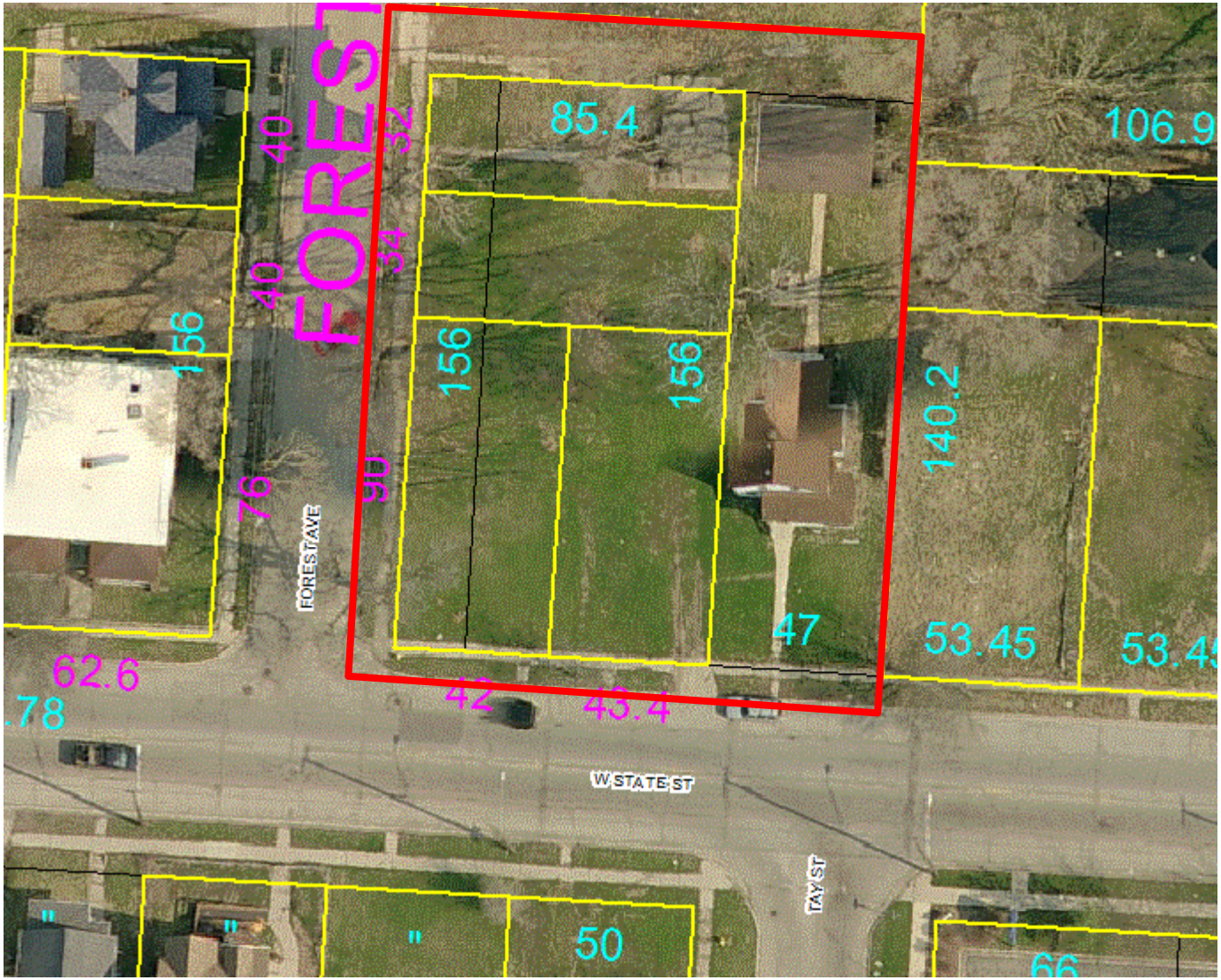

House will be tore down

125 Forest Ave

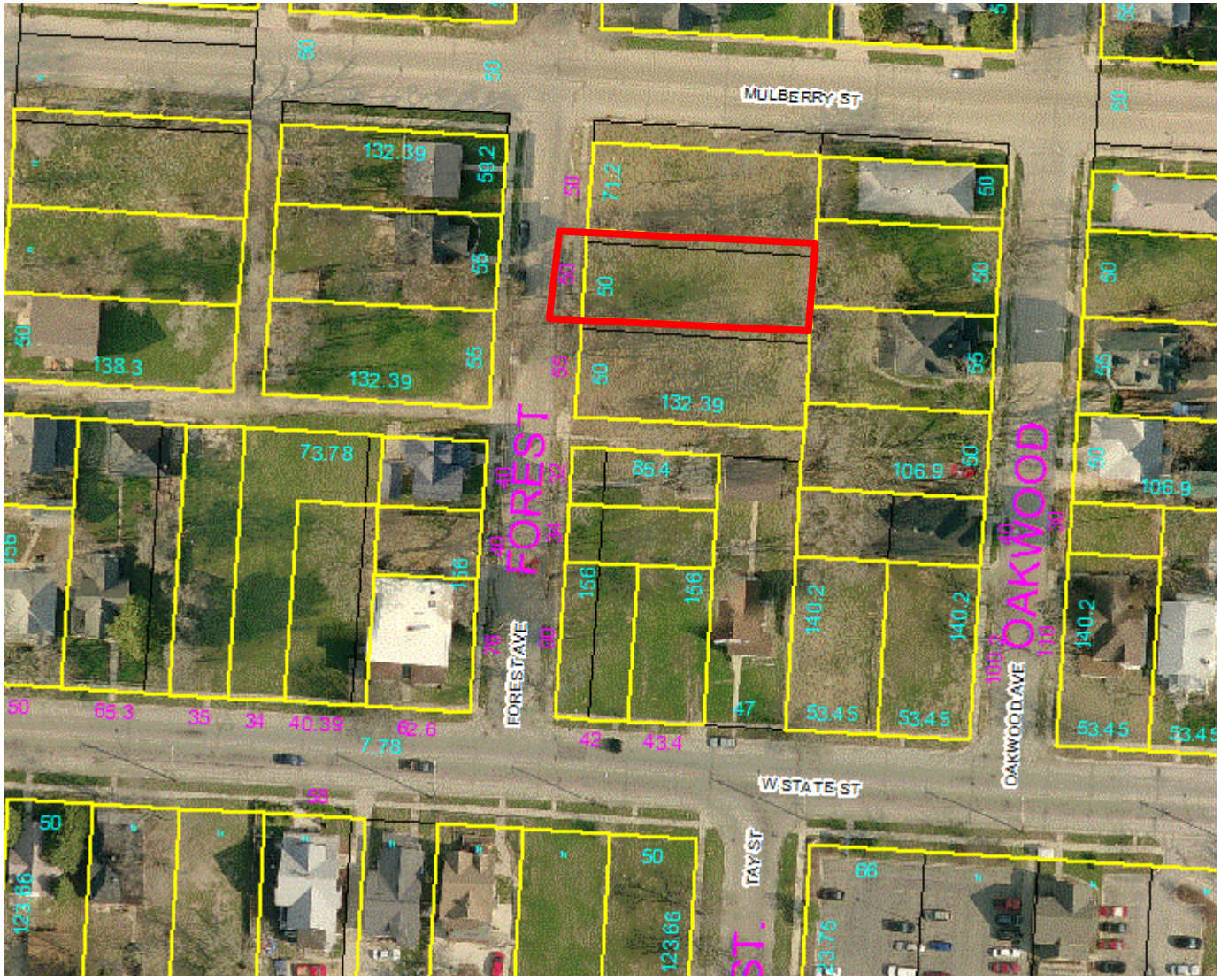

1304 & 1308 W. State

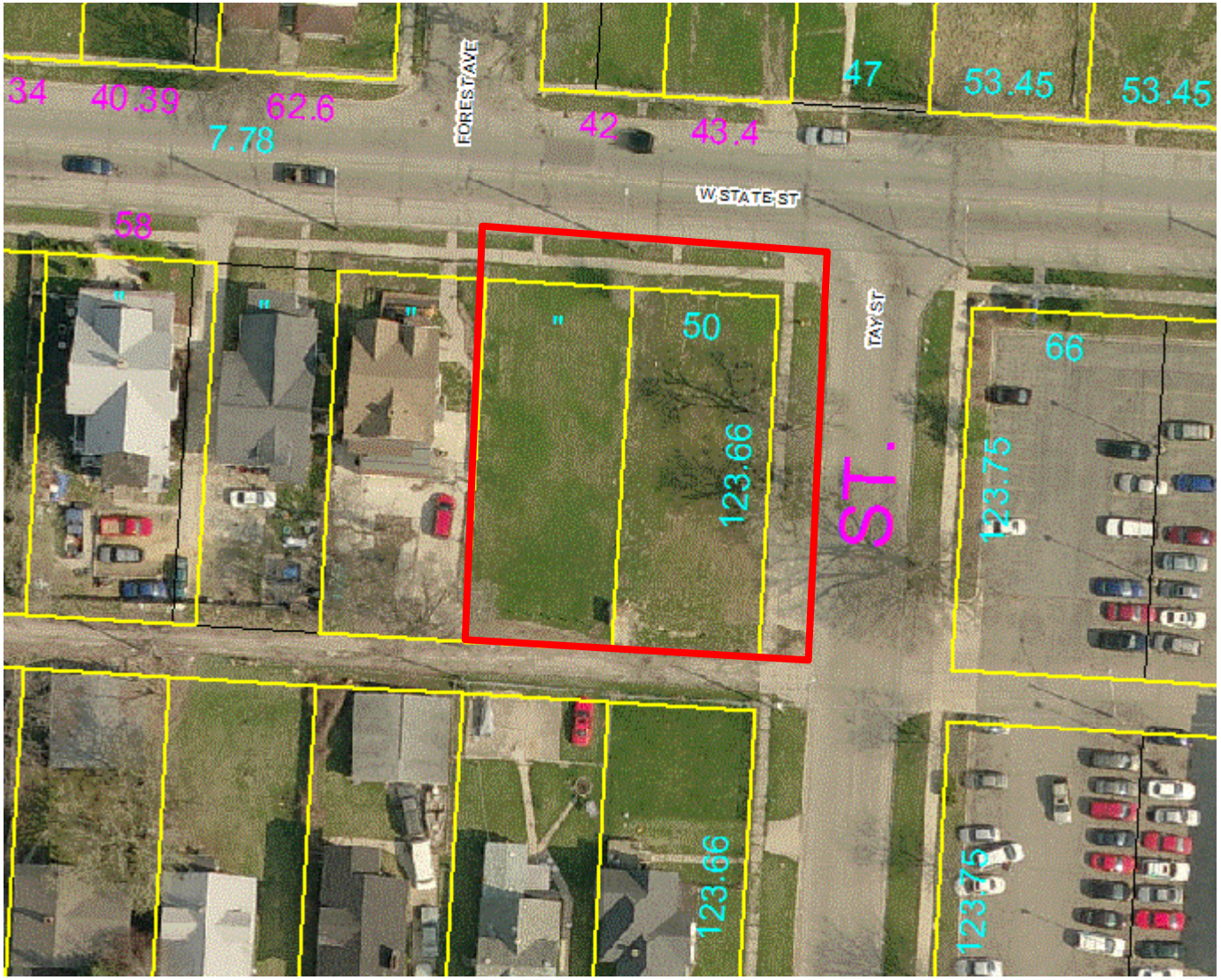

1307,1311 & 1315 W. State

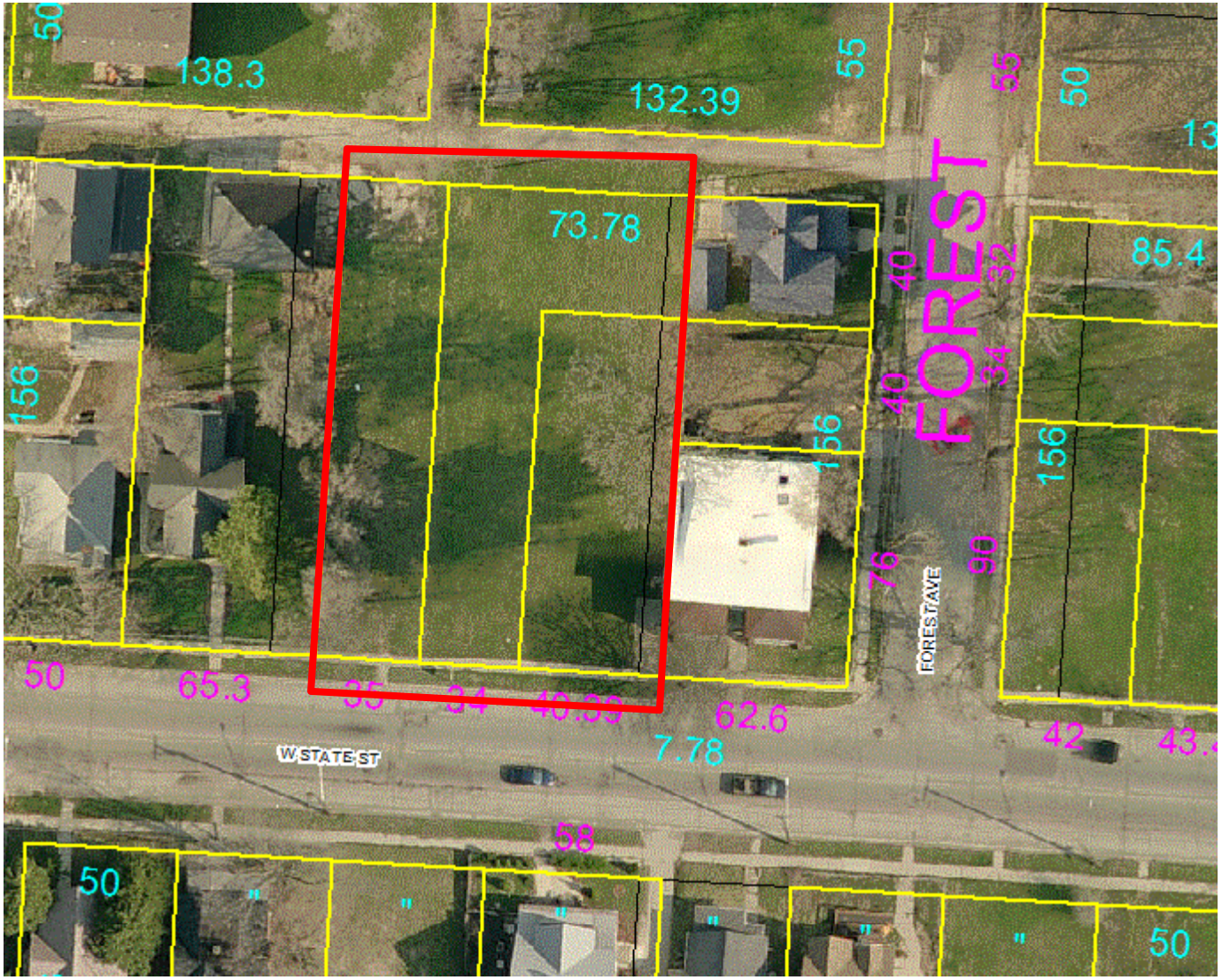

1316 W. State St

- House will be tore down

1326 W. State

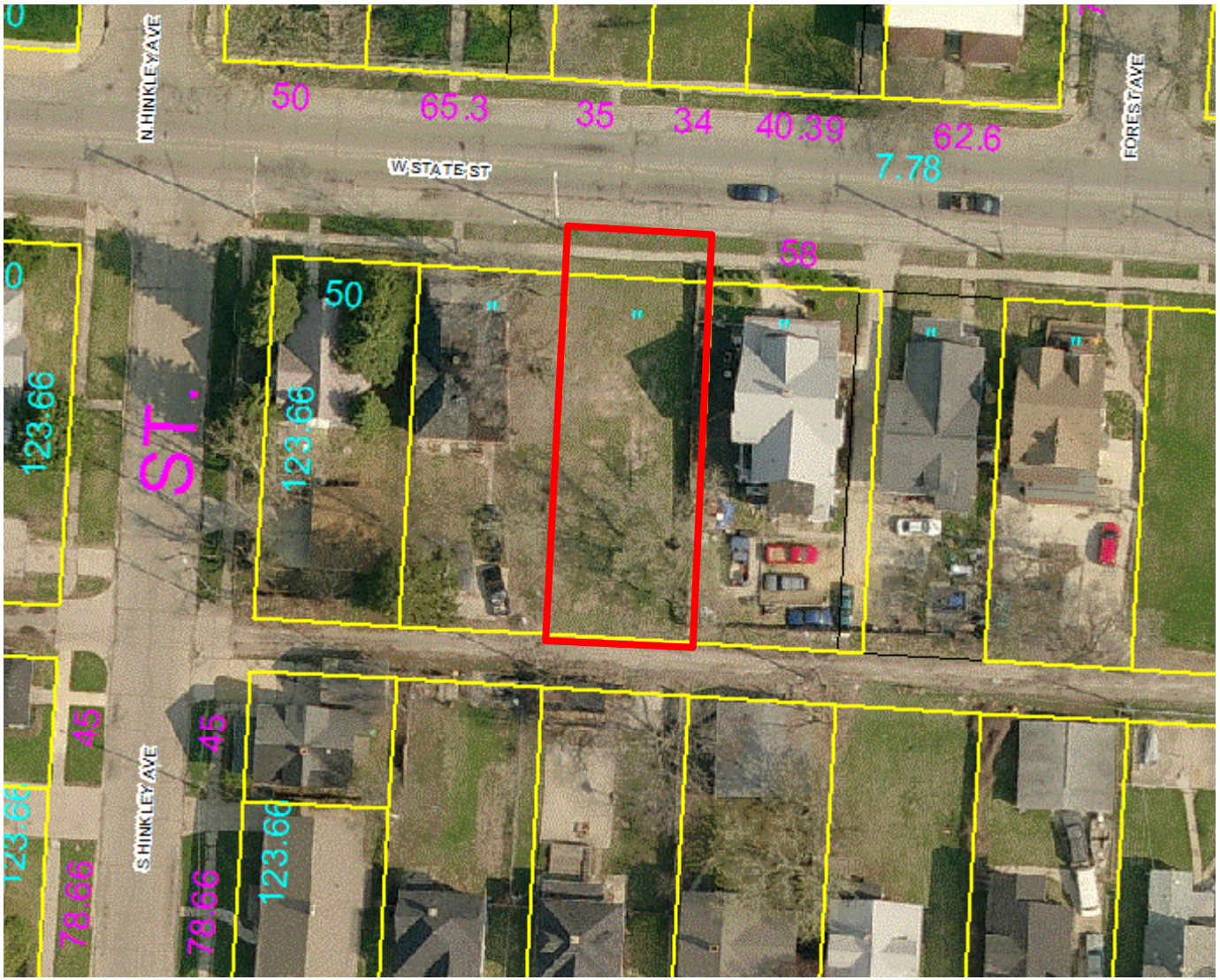
N HINKLEY AVE
W STATE ST
FOREST AVE
S HINKLEY AVE
ST.
50
65.3
35
34
40.39
62.6
7.78
58
123.66
45
78.66

1412, 1416, 1420, 1424, 1430, & 1434 W. State

1455 W. State

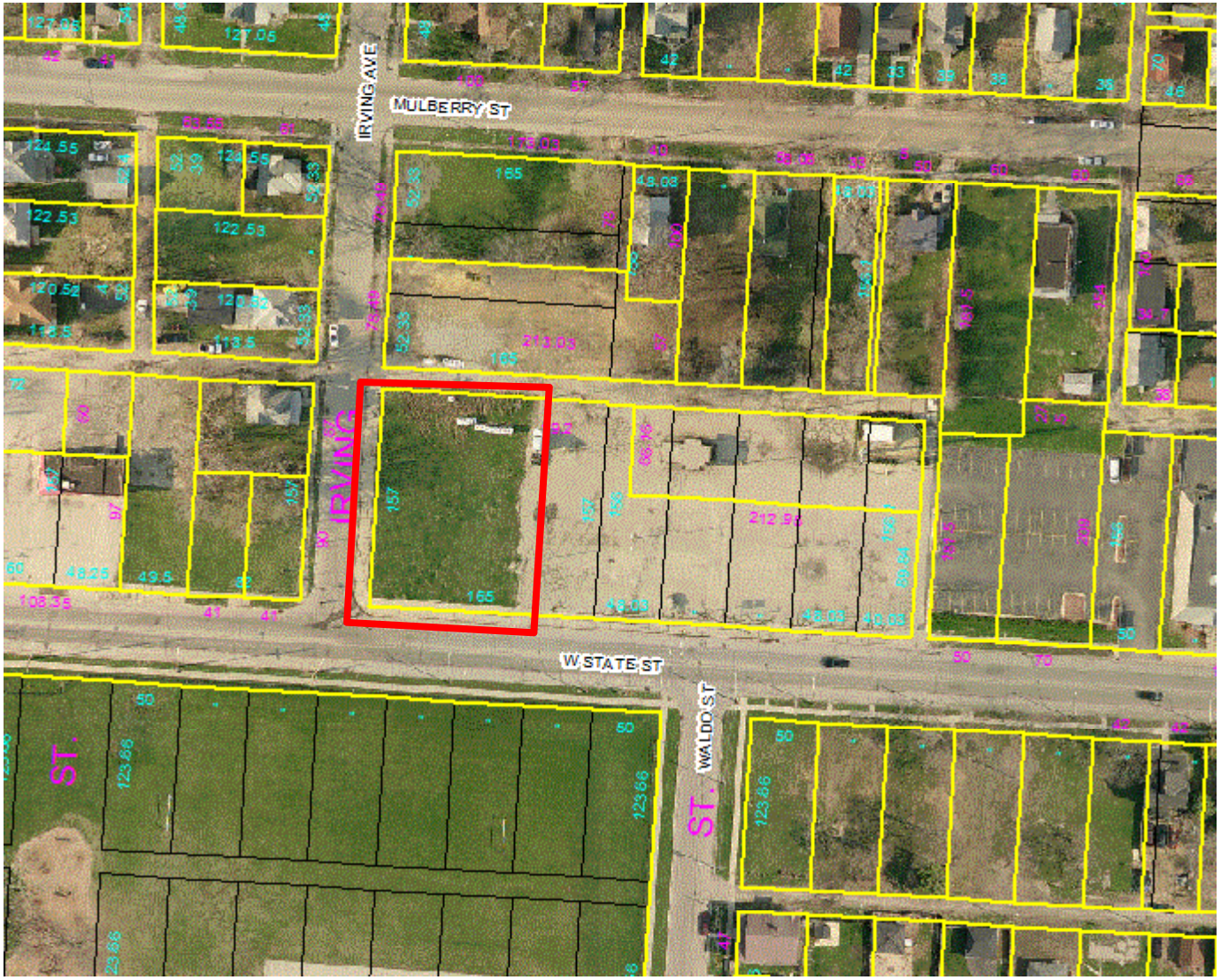

1503, 1505 & 1509 W. State

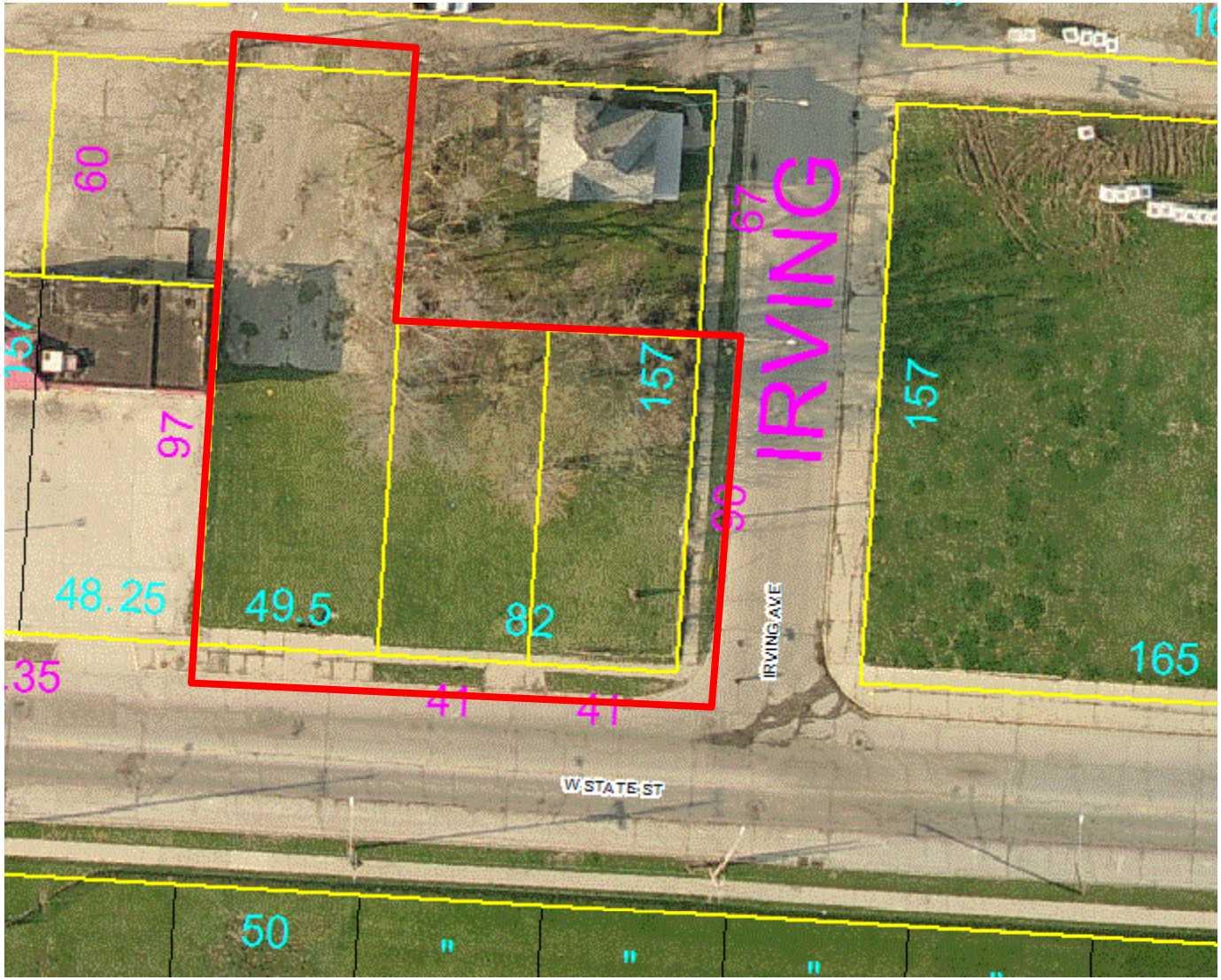

1605 & 1625 W. State

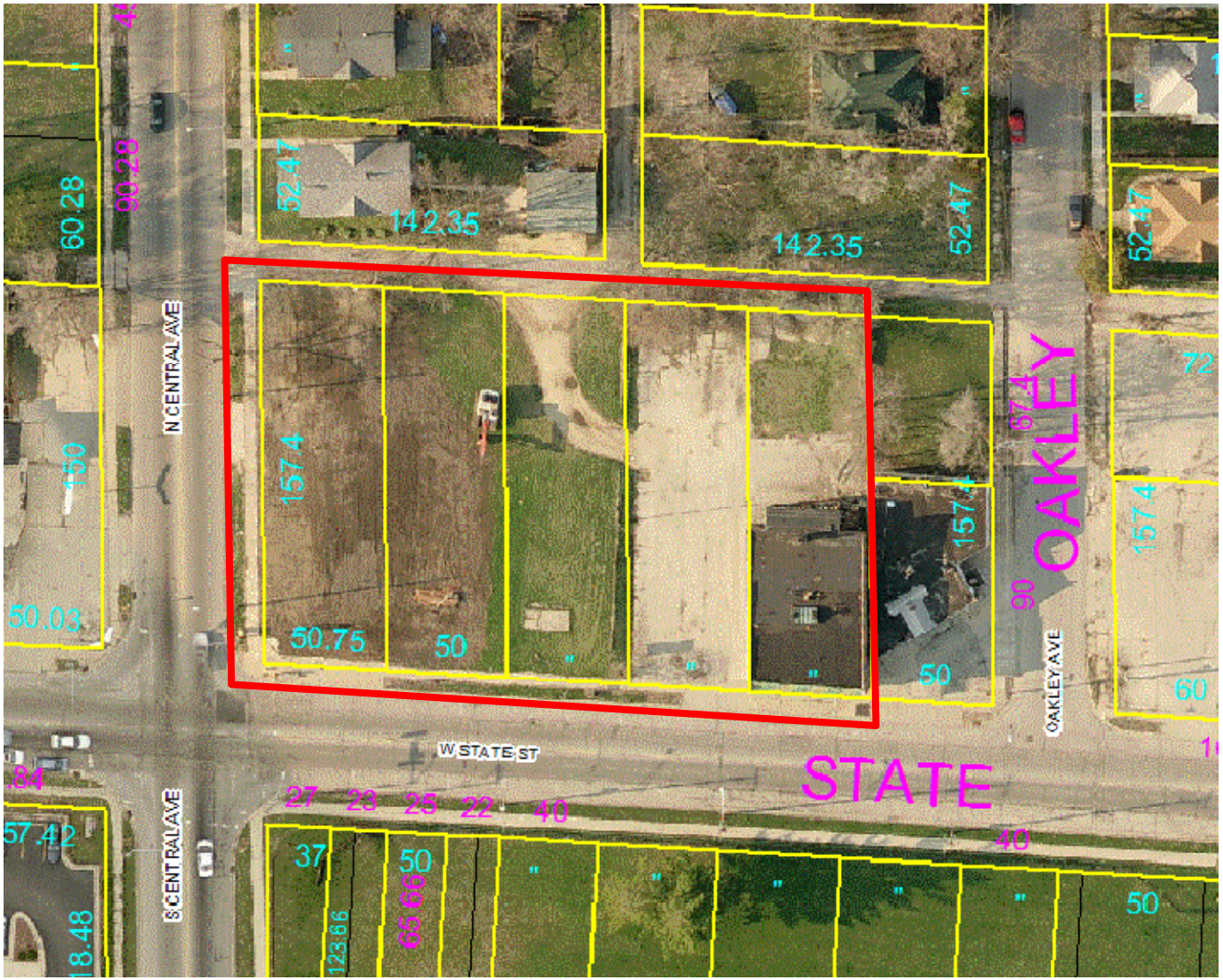

1701 W. State

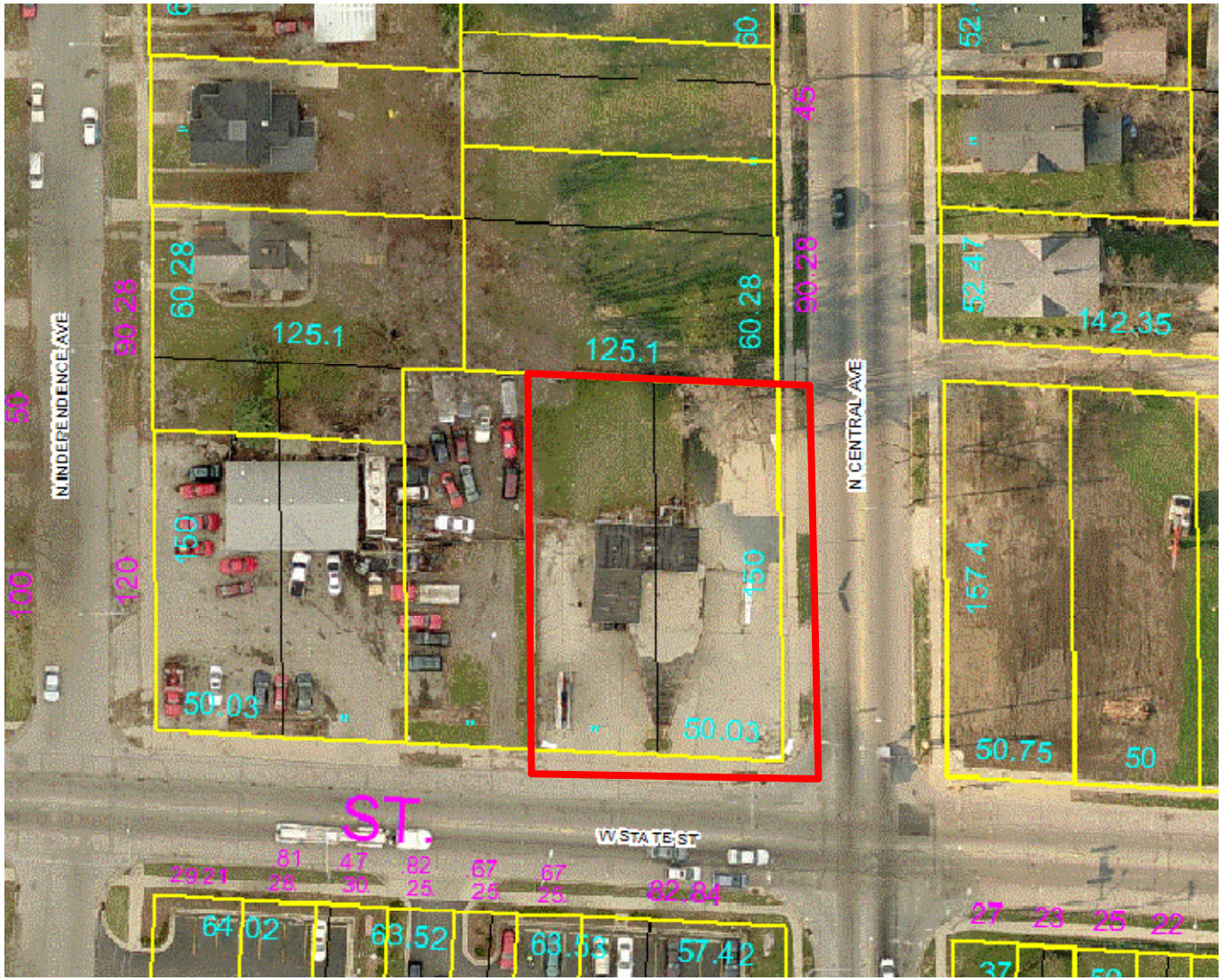

Building has been demolished

120,124 &128 N. Central Ave

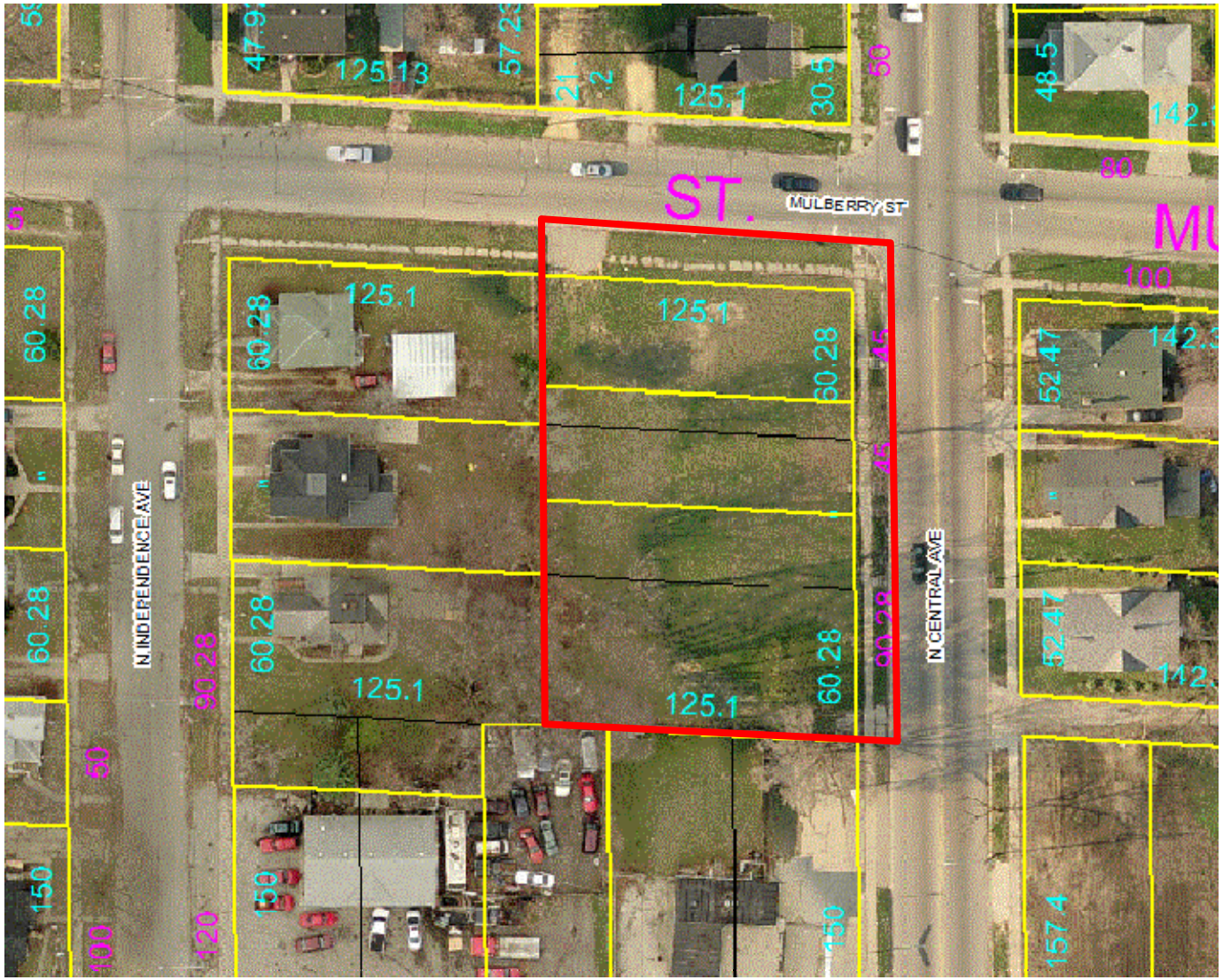

1804 & 1810 W. State

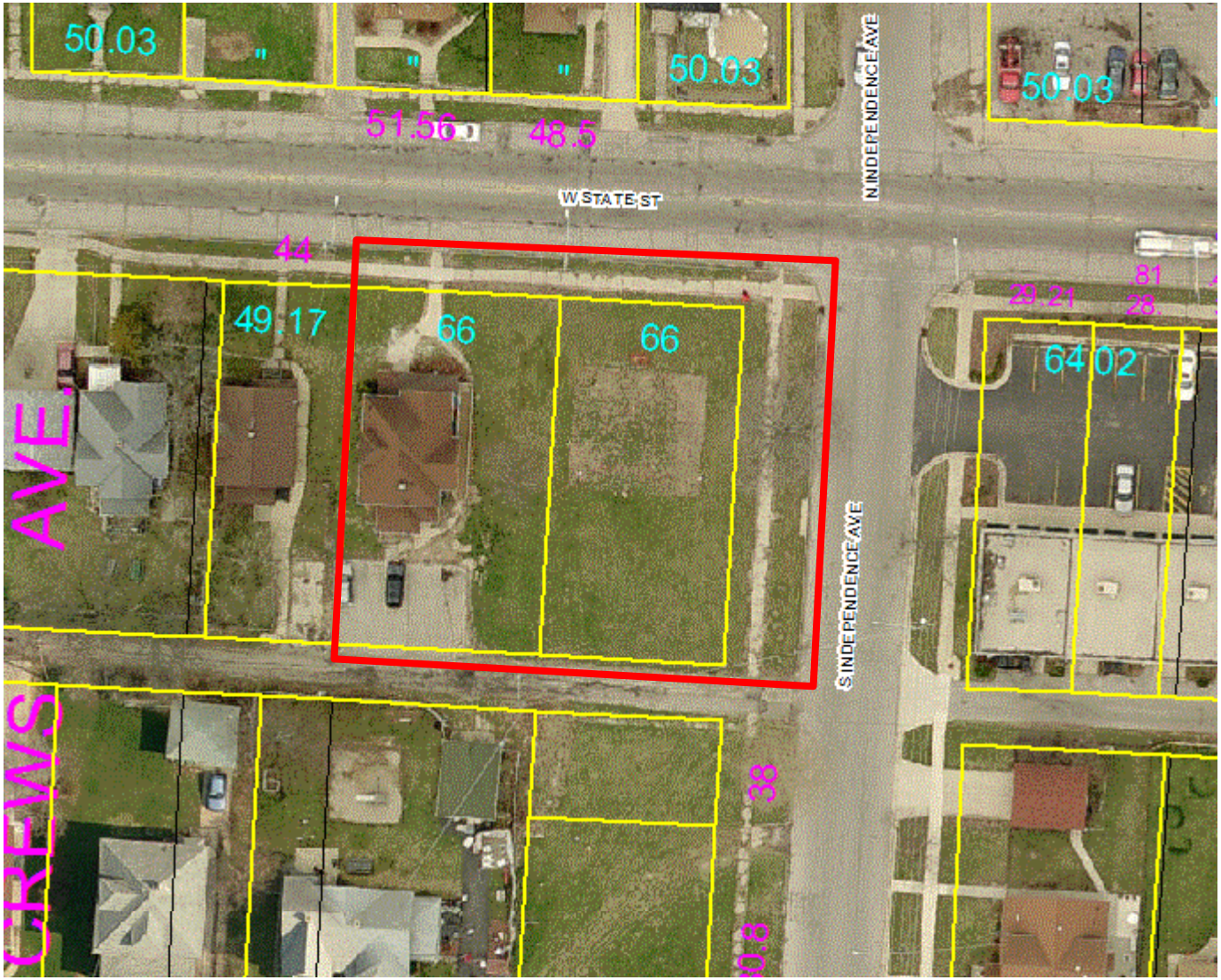

1916 W. State

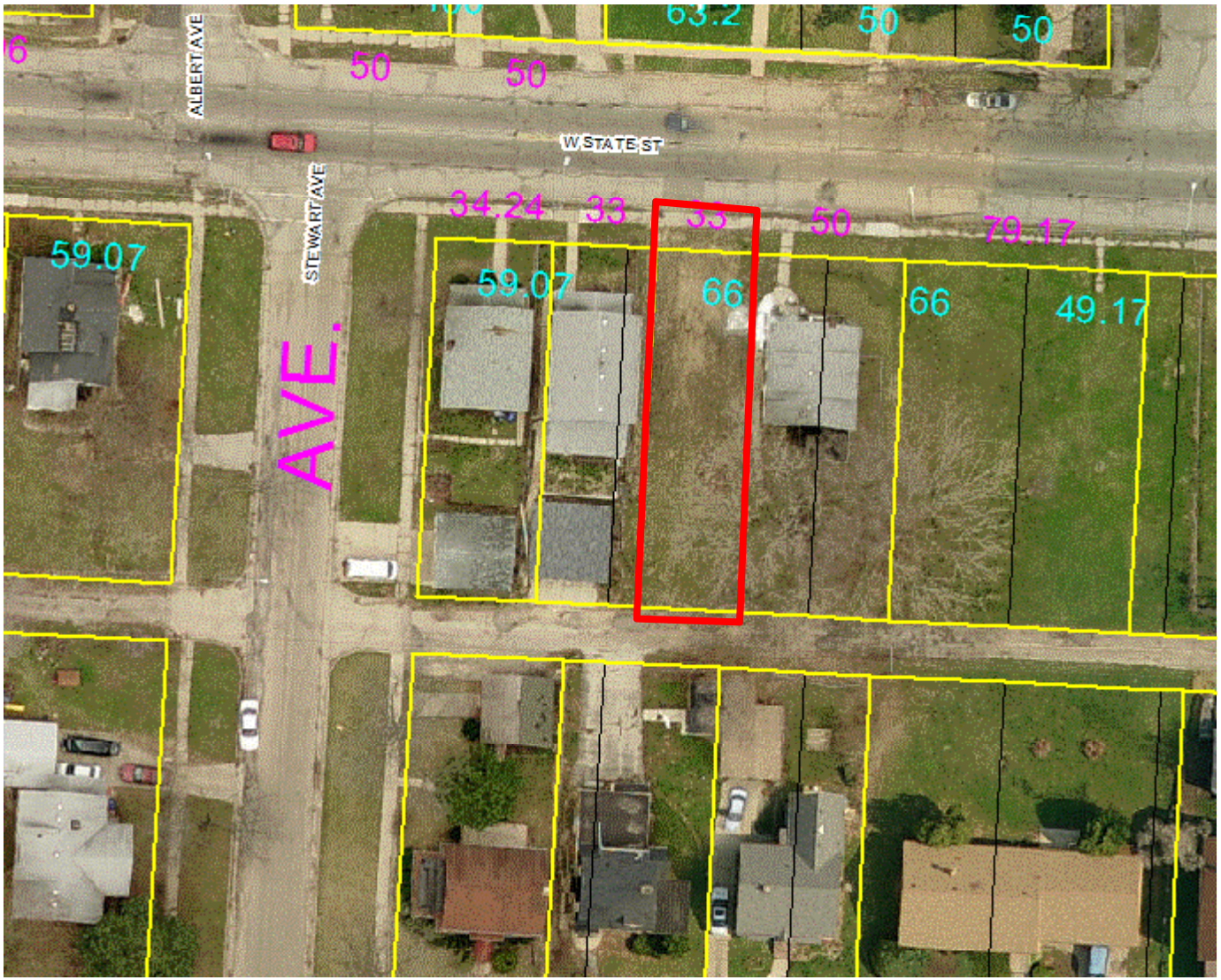
ALBERT AVE
STEWART AVE
W STATE ST
AVE.
50
50
63.2
50
50
34.24
33
50
79.17
59.07
59.07
66
66
49.17

2003 & 2007 W. State

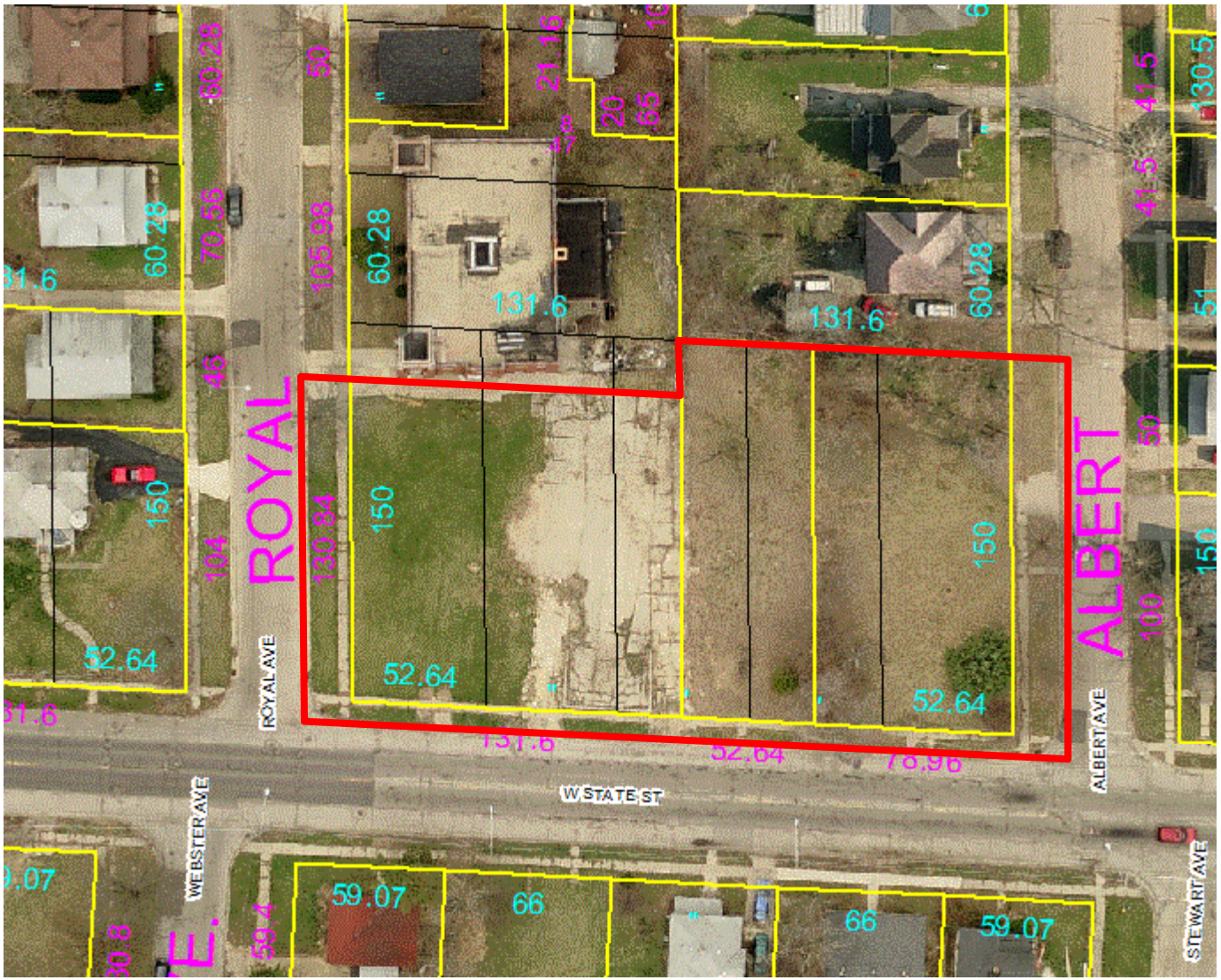

2104 & 2108 W. State

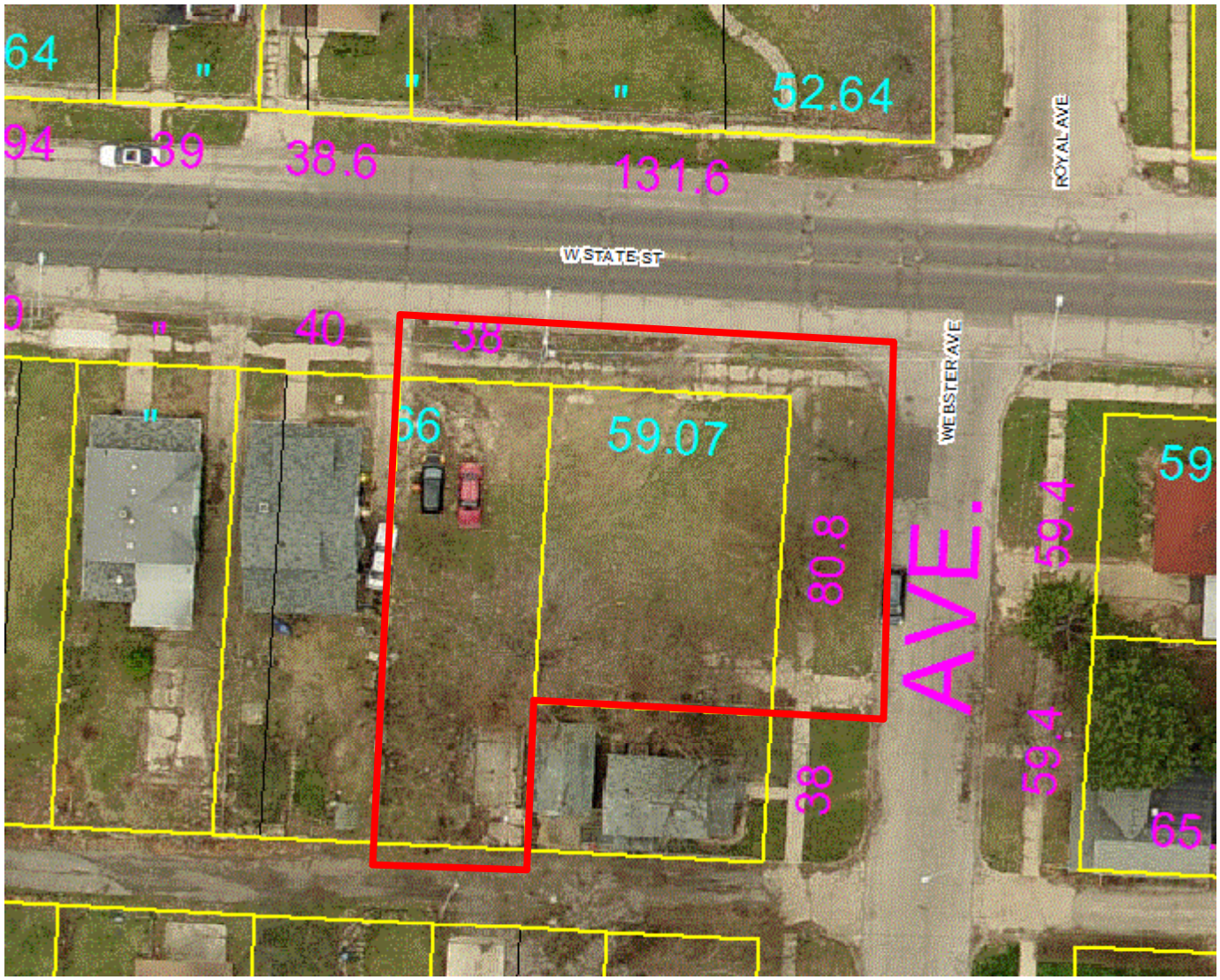

21xx W. State

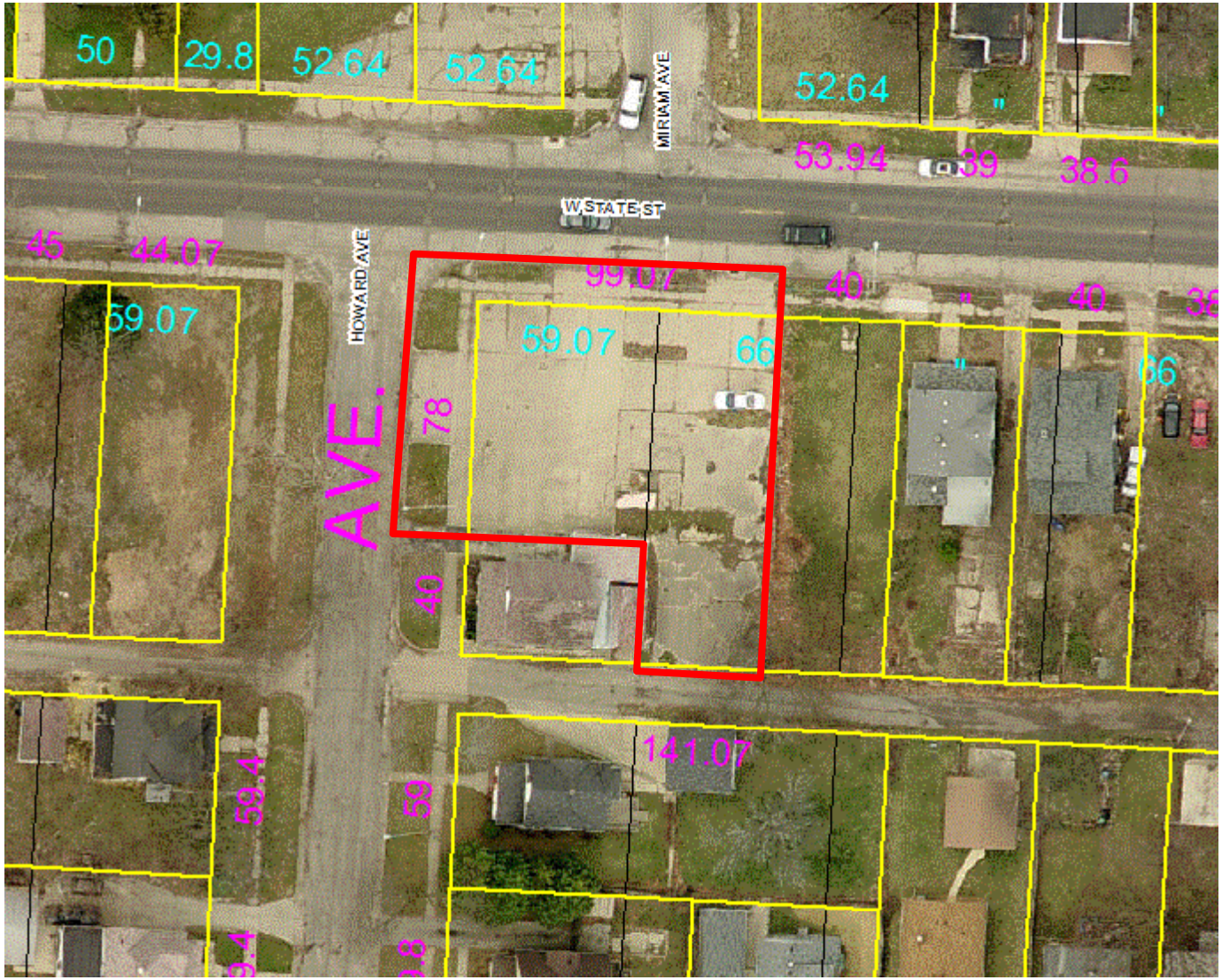

Partially paved/ weed whip crack in pavement as needed

2201 & 2205 W. State

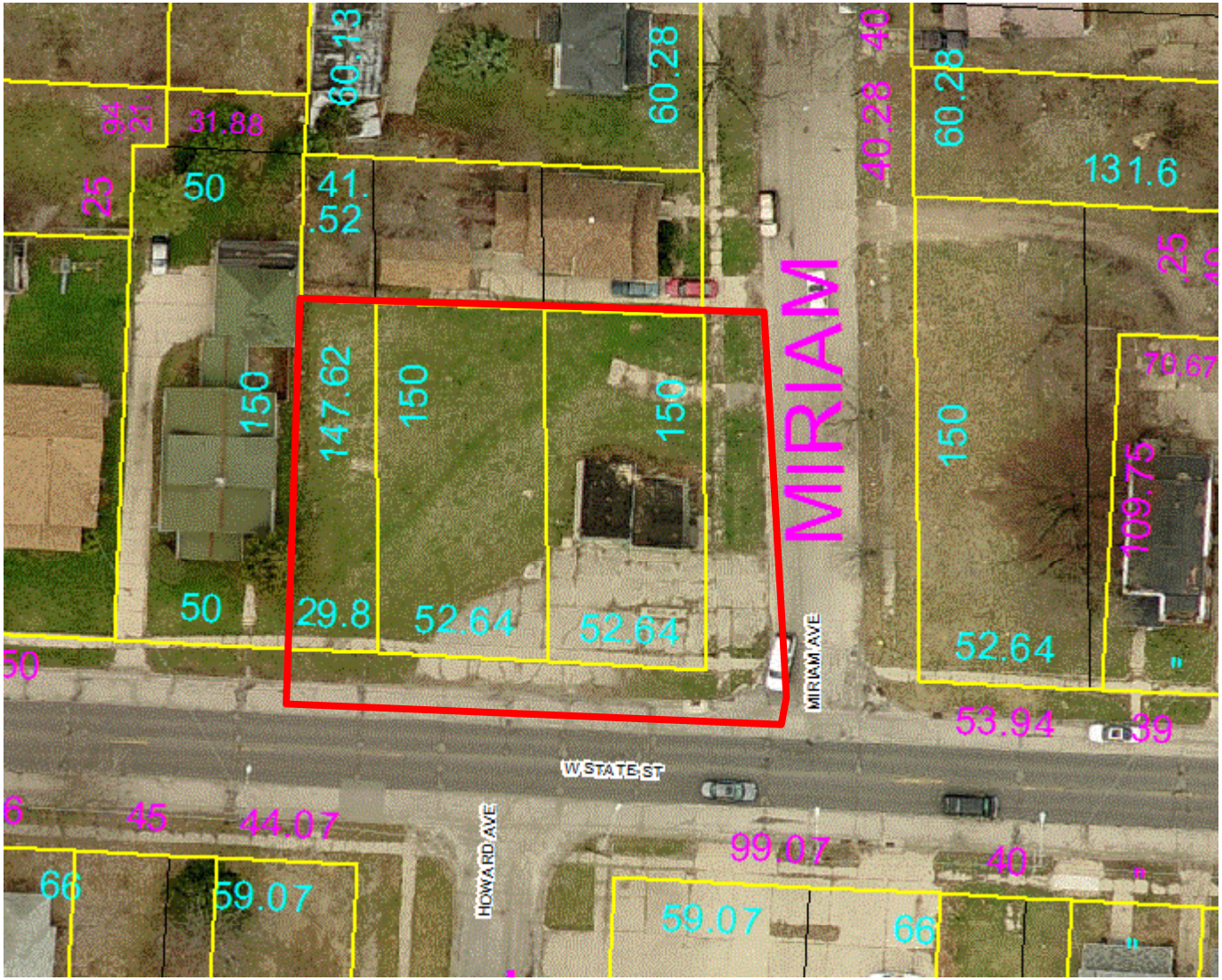

Building has been demolished

2202 W. State

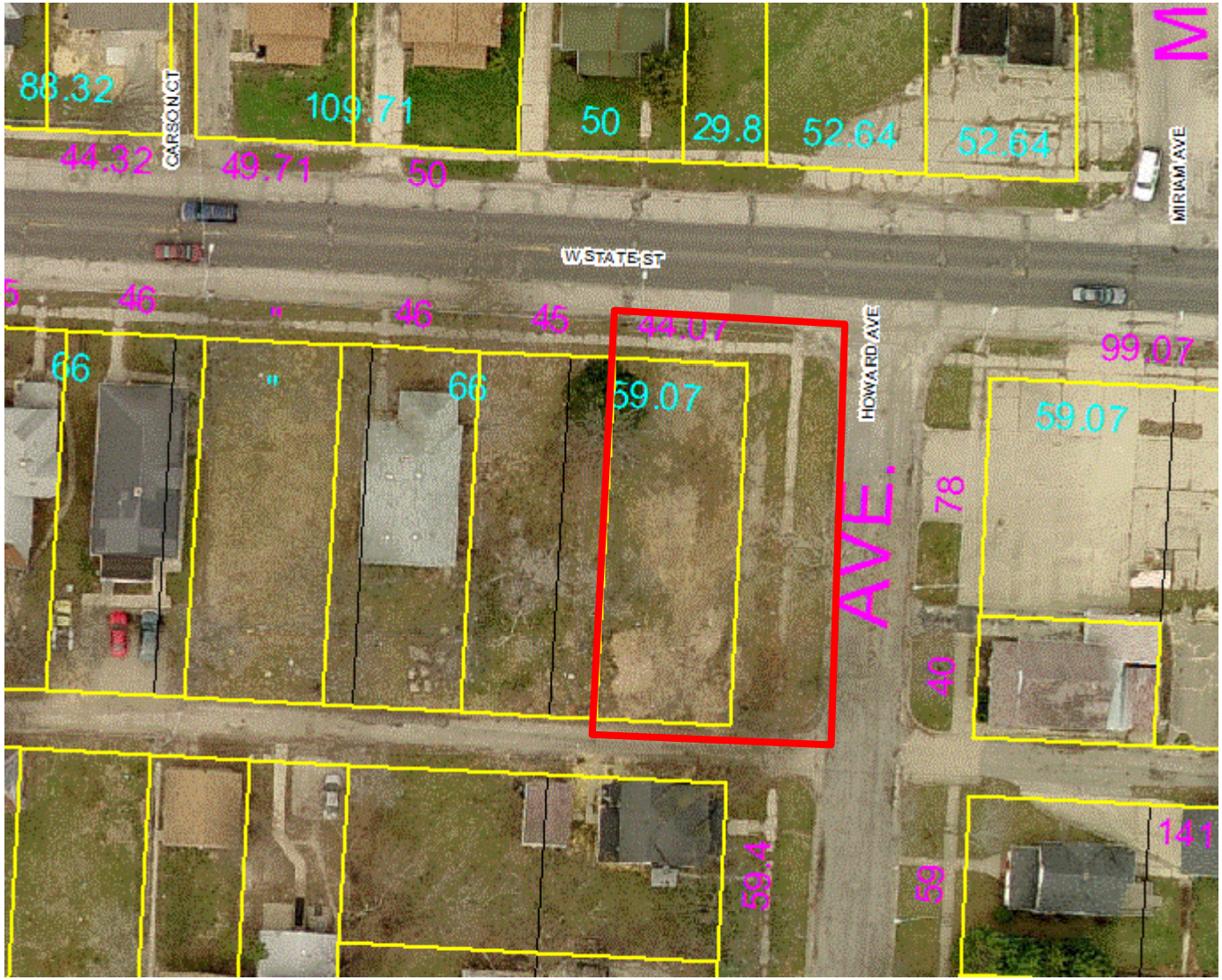
88.32
CARSON CT
109.71
50
29.8
52.64
52.64
M
MIRIAM AVE
44.32
49.71
50
W STATE ST
46
46
45
44.07
66
66
59.07
HOWARD AVE
AVE.
99.07
59.07
78
40
59.4
59
141

2228 W. State

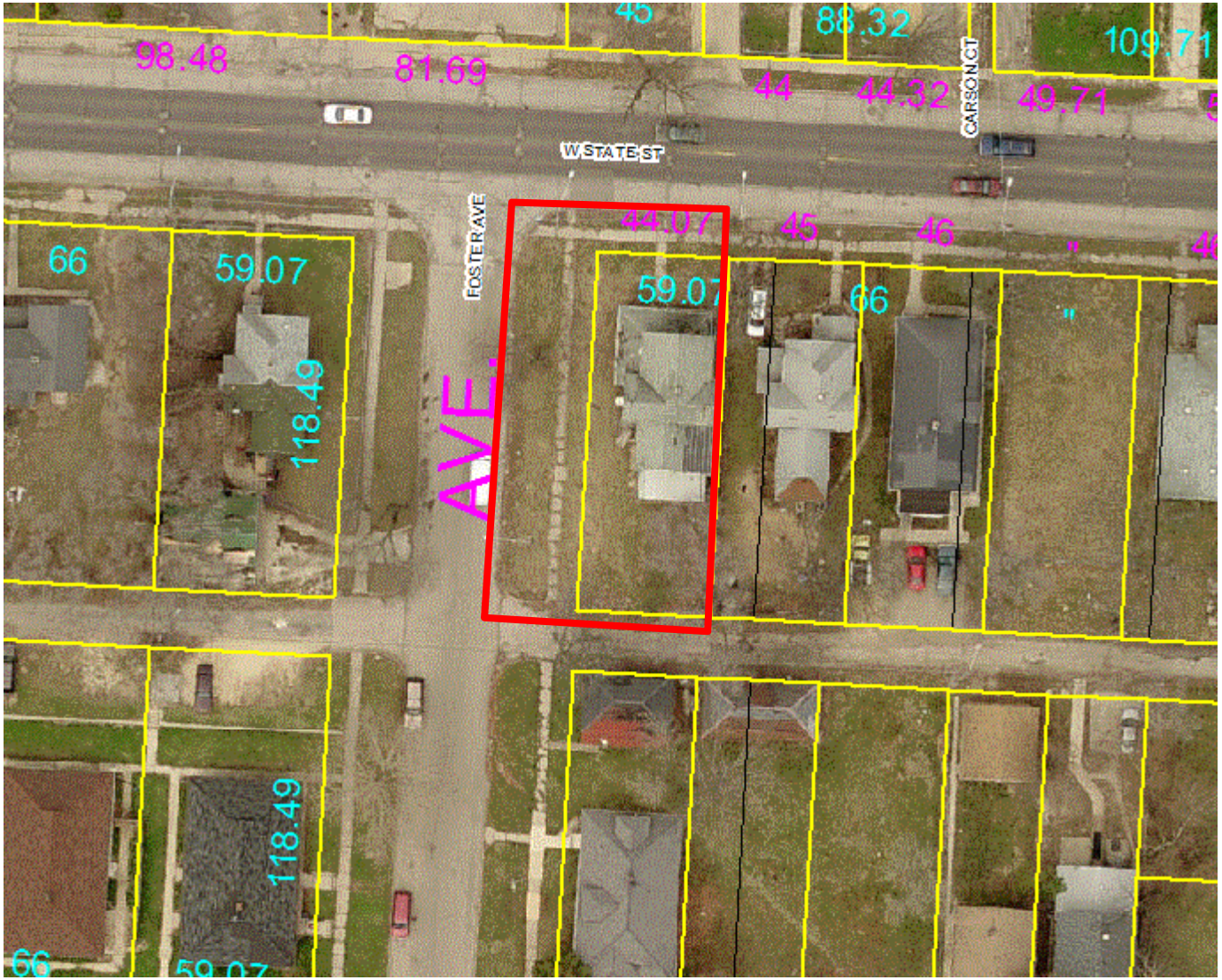

House has been demolished

2307 & 2317 W. State

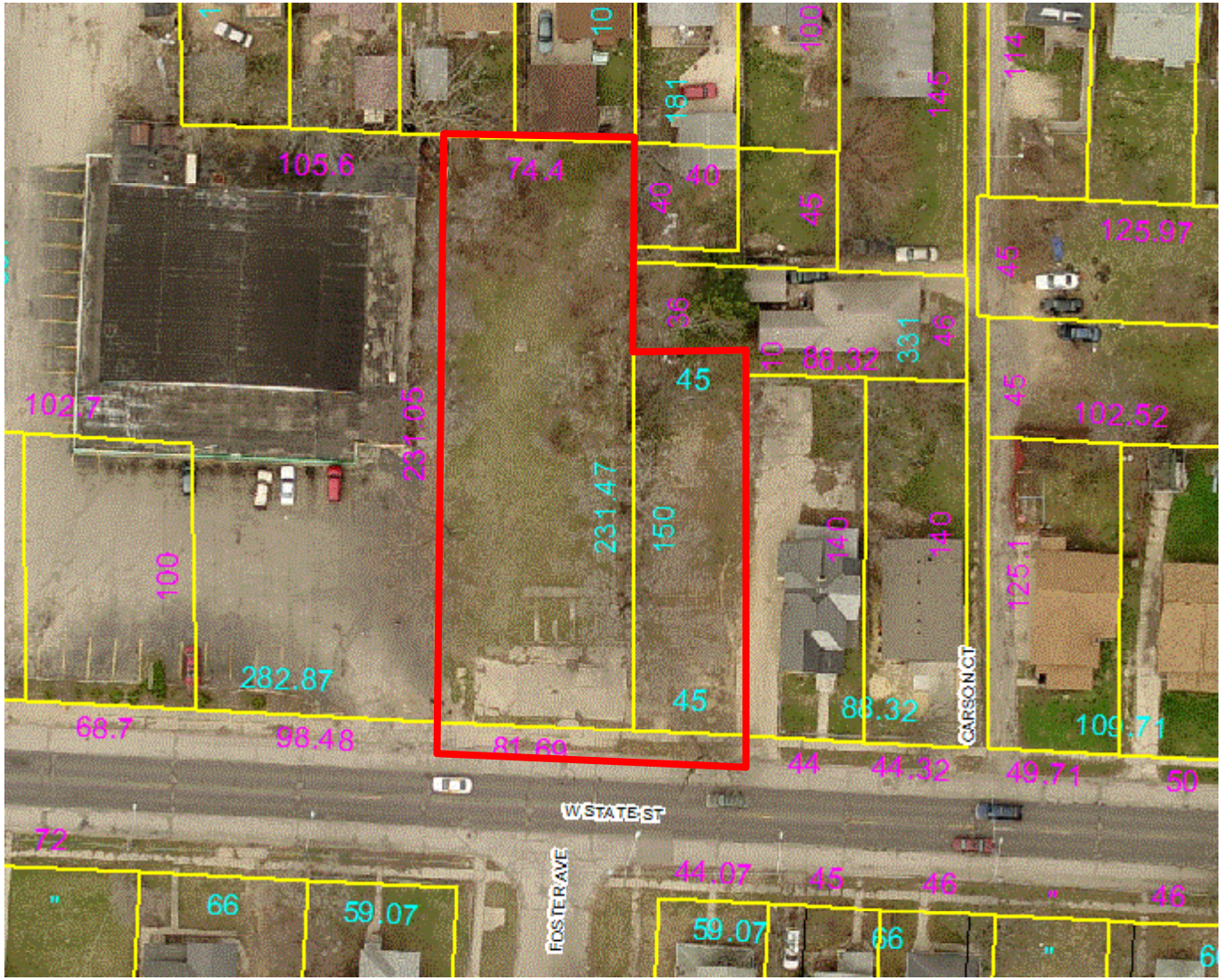

2412 W. State

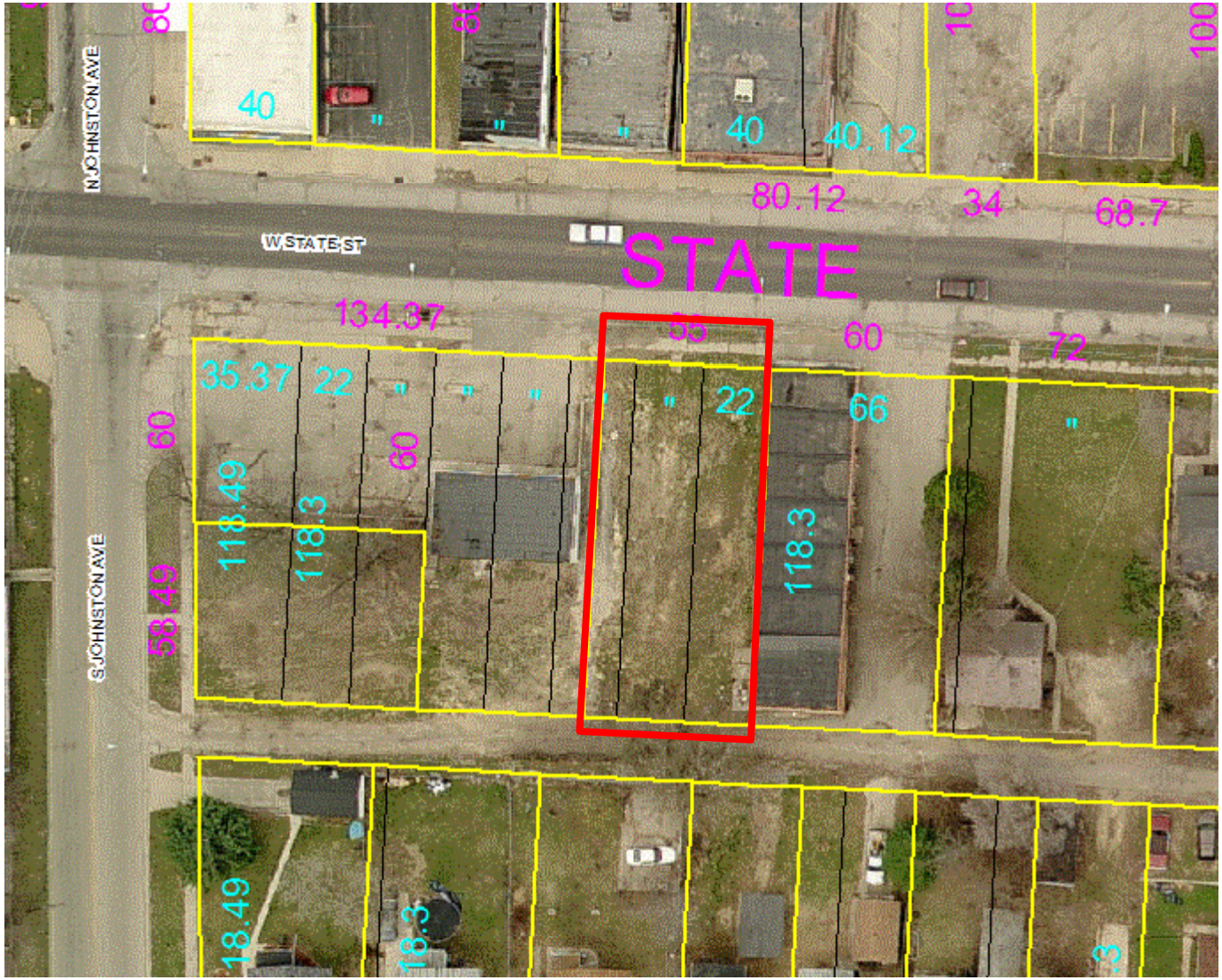
N JOHNSTON AVE
W STATE ST
STATE
S JOHNSTON AVE
40
40
40.12
80.12
34
68.7
134.37
35.37
22
22
66
72
60
60
60
118.49
118.3
118.3
58.49
18.49

110 S Johnston Ave

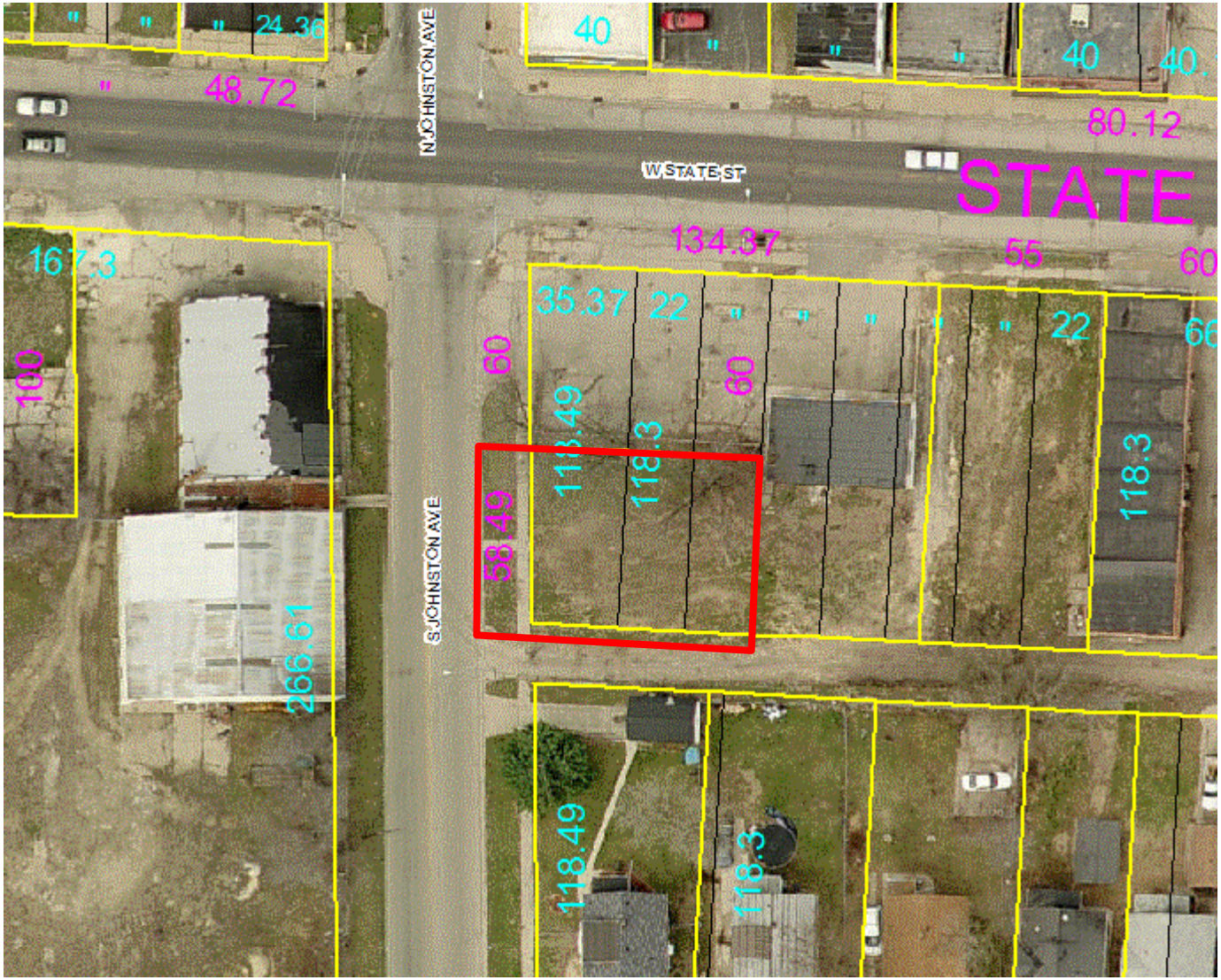

2505 W. State

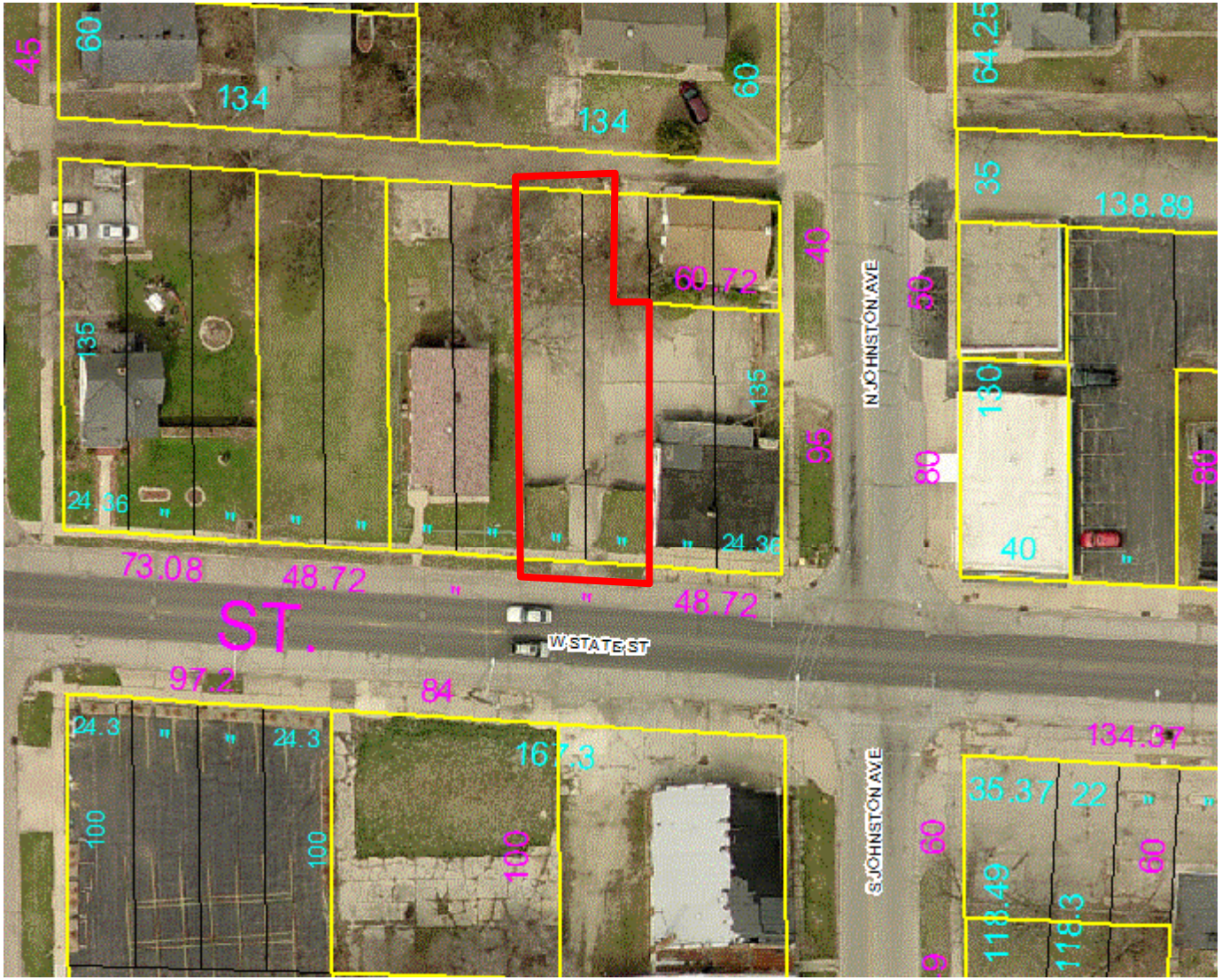

Partially paved/ weed whip cracks in pavement as needed

2510 W. State



Partially paved/ weed whip cracks in pavement as needed

2601 & 2607 W. State

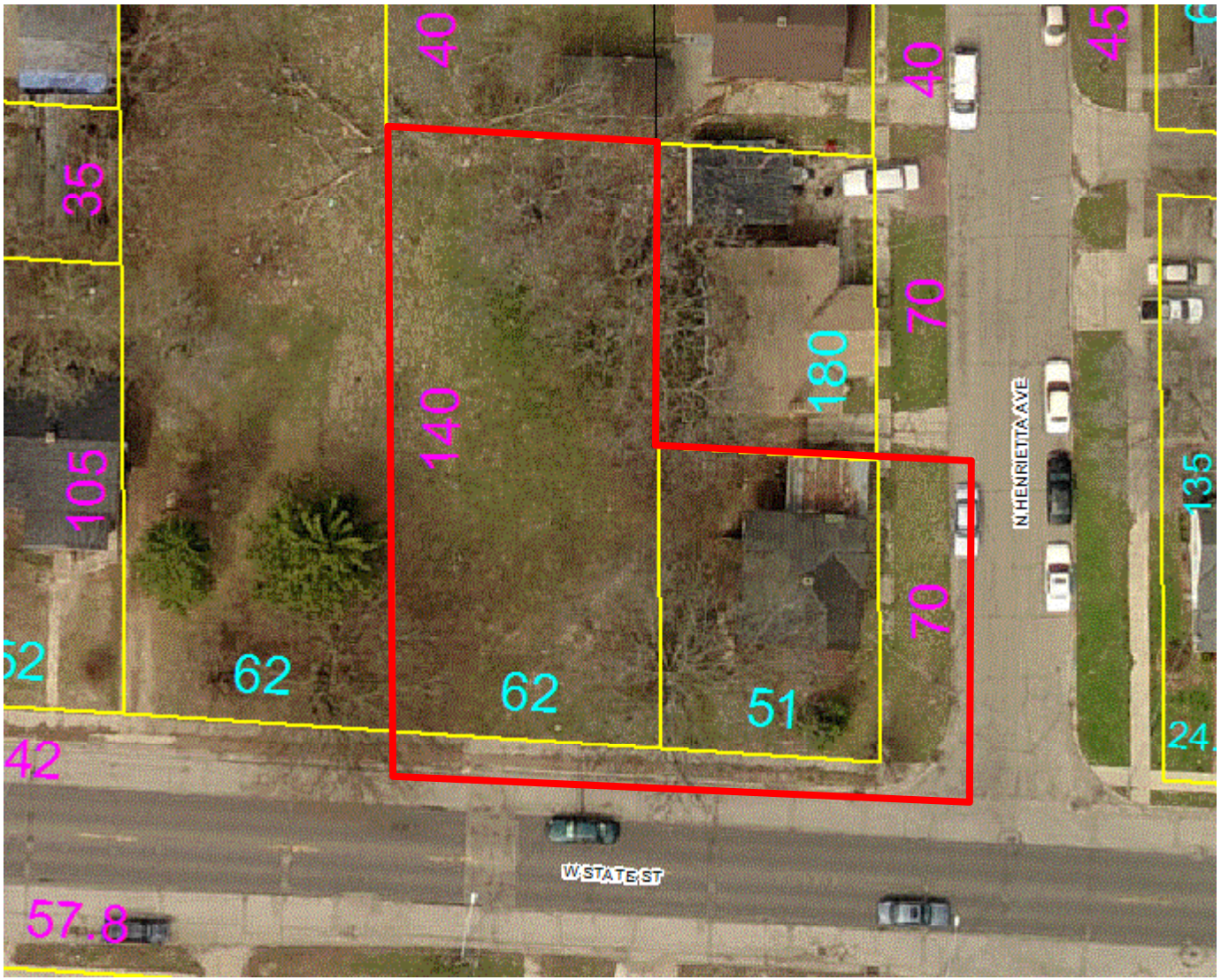

House has been demolished

2710 & 2716 W. State

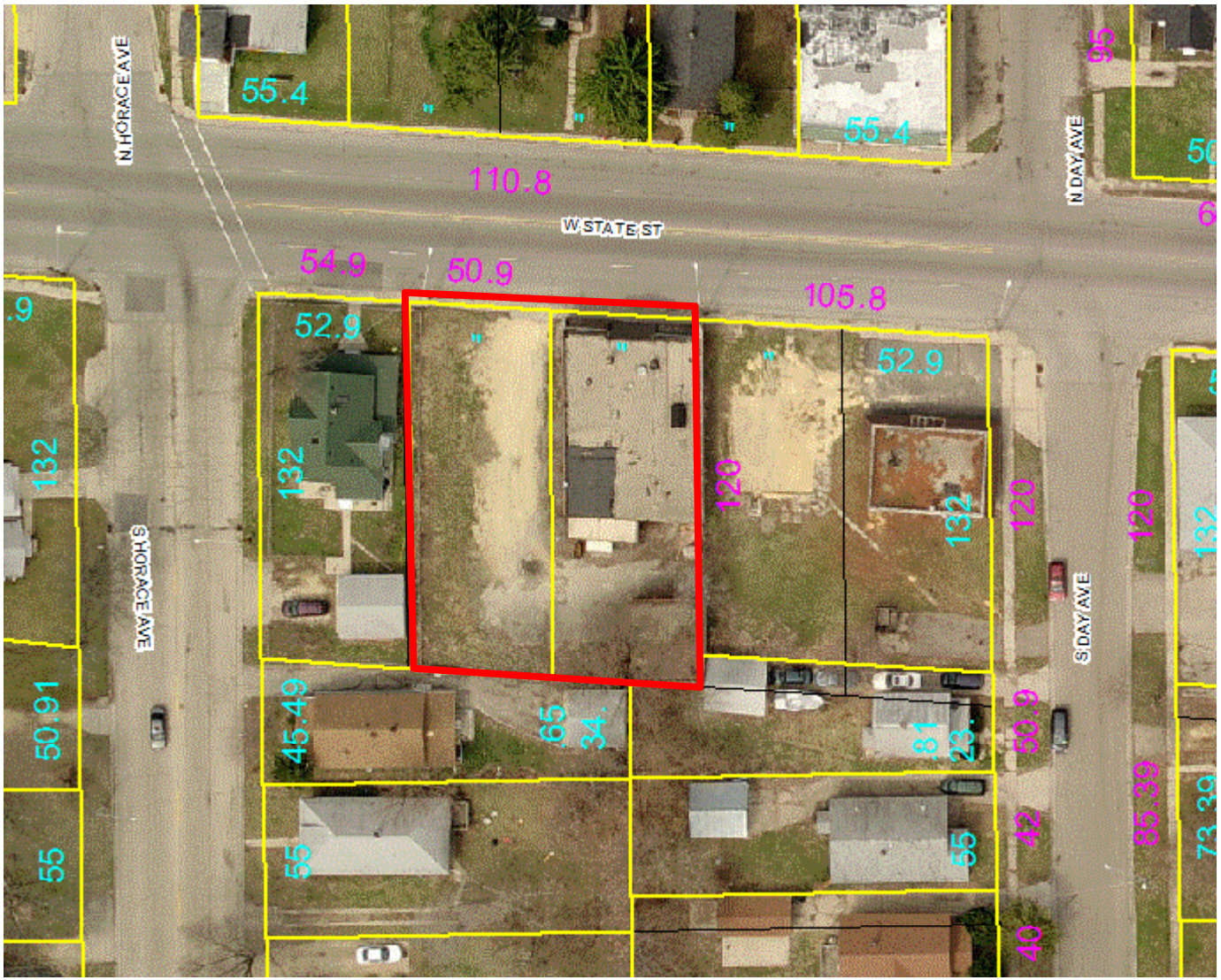

Building has been demolished

2717 W. State

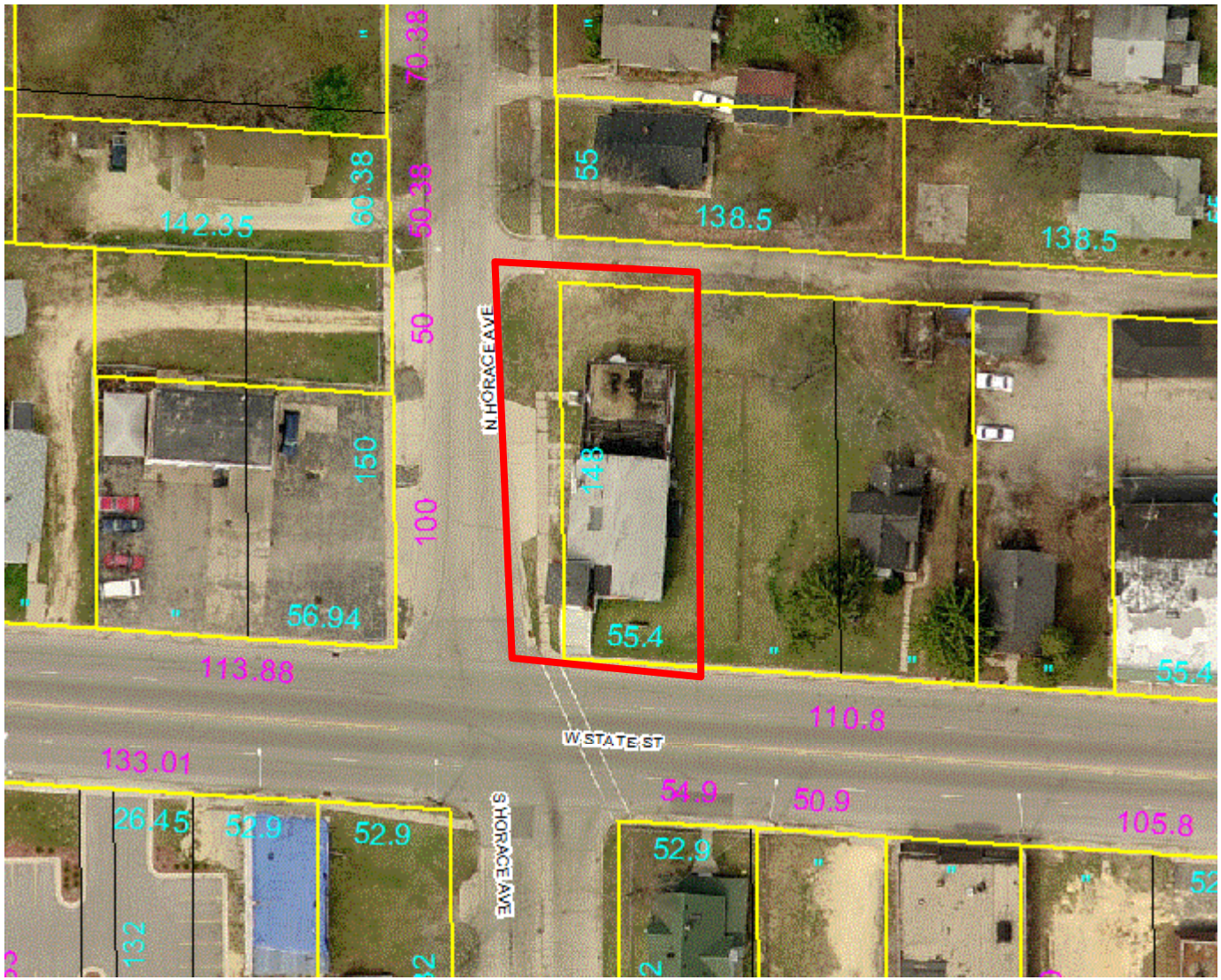

Building has been demolished

3320, 3330 & 33xx W. State

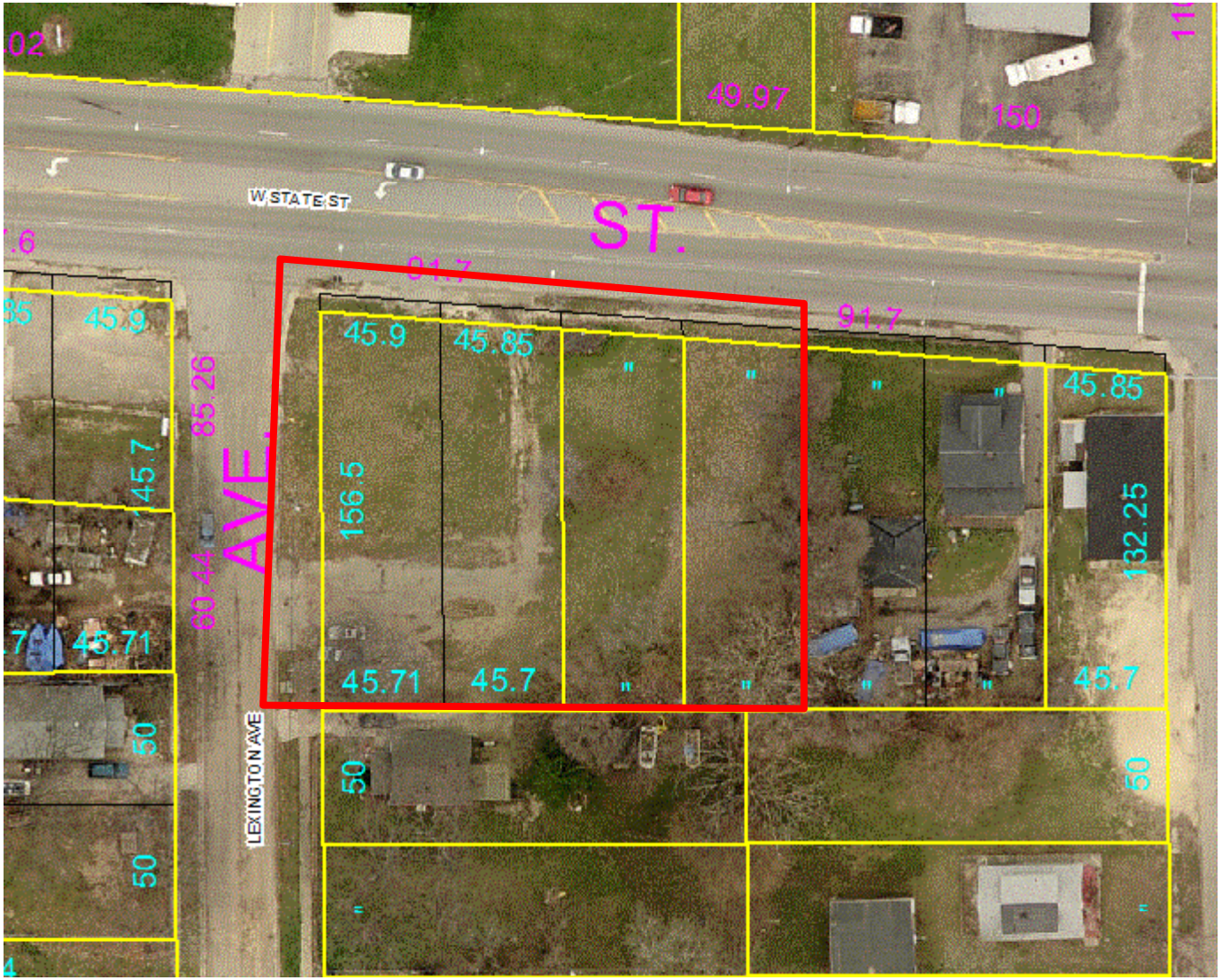

3410 W. State

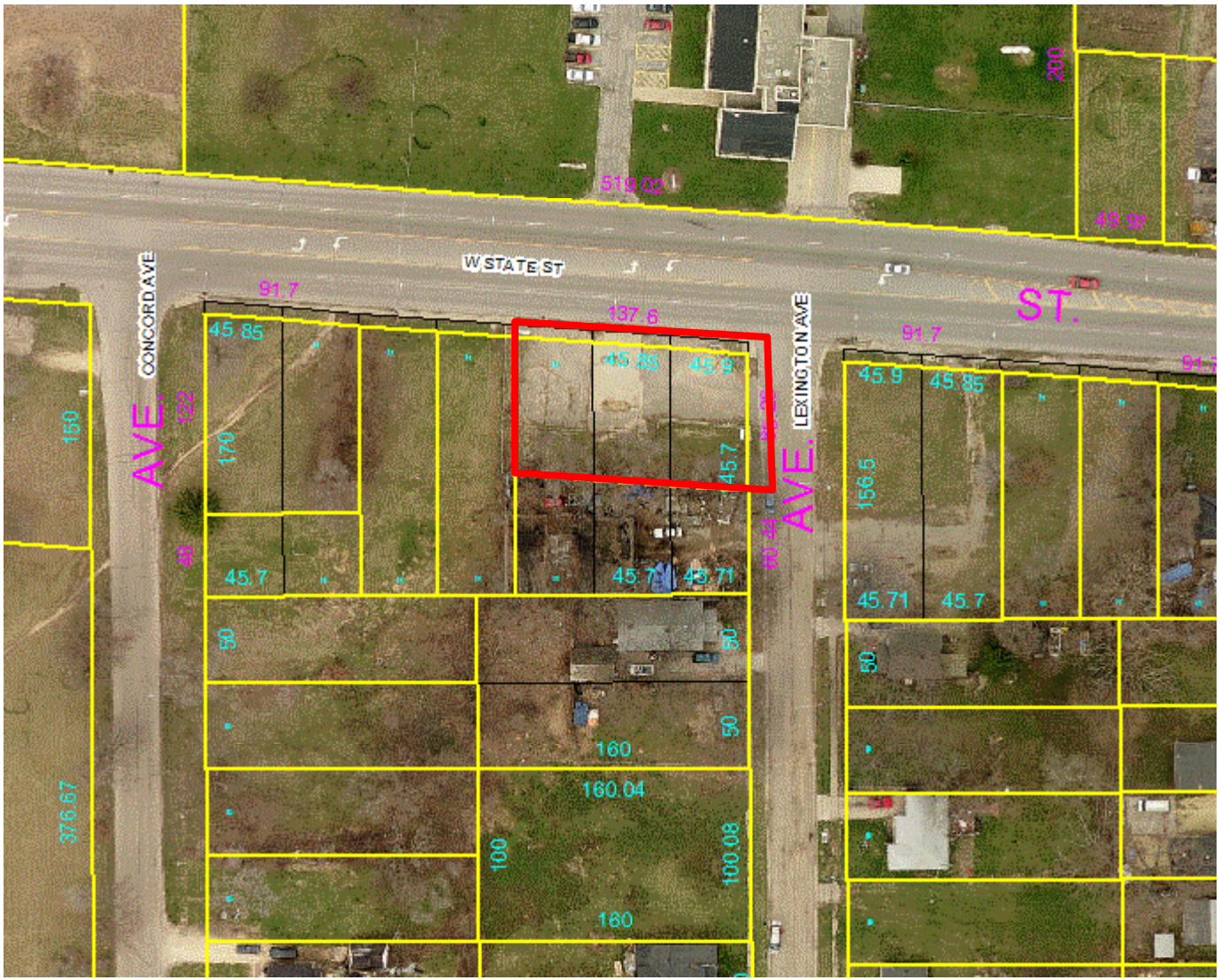
W STATE ST
CONCORD AVE
LEXINGTON AVE
AVE.
AVE.
ST.
91.7
137.6
45.85
45.9
45.7
45.71
156.5
150
376.67
160
160.04
100
100.08
50
200
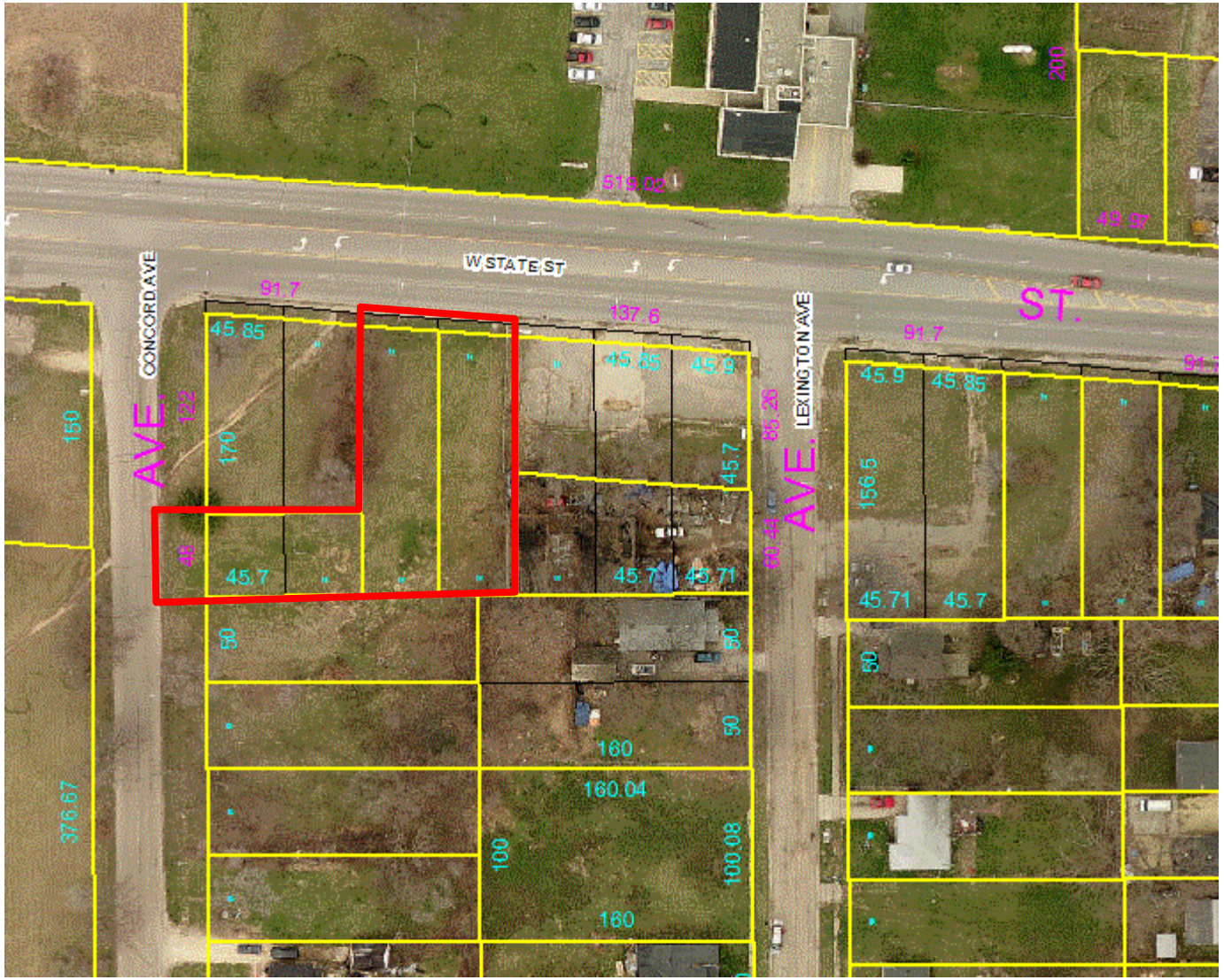
34xx W. State & 118 Concord Ave