2011-2012 Season

Sidewalk Snow Removal Route Maps

THE CITY OF ROCKFORD ILLINOIS, USA

Overview

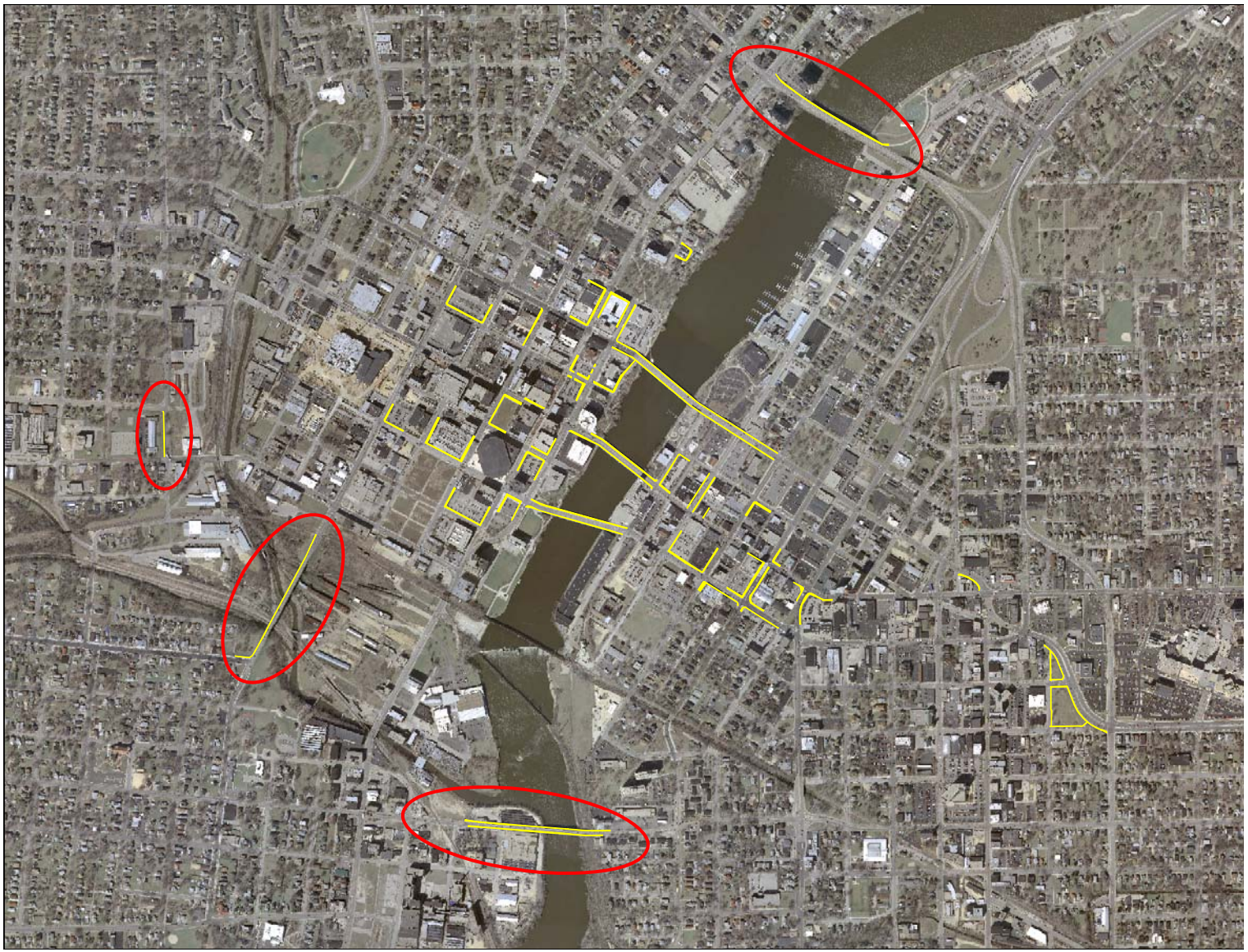

Avon St.

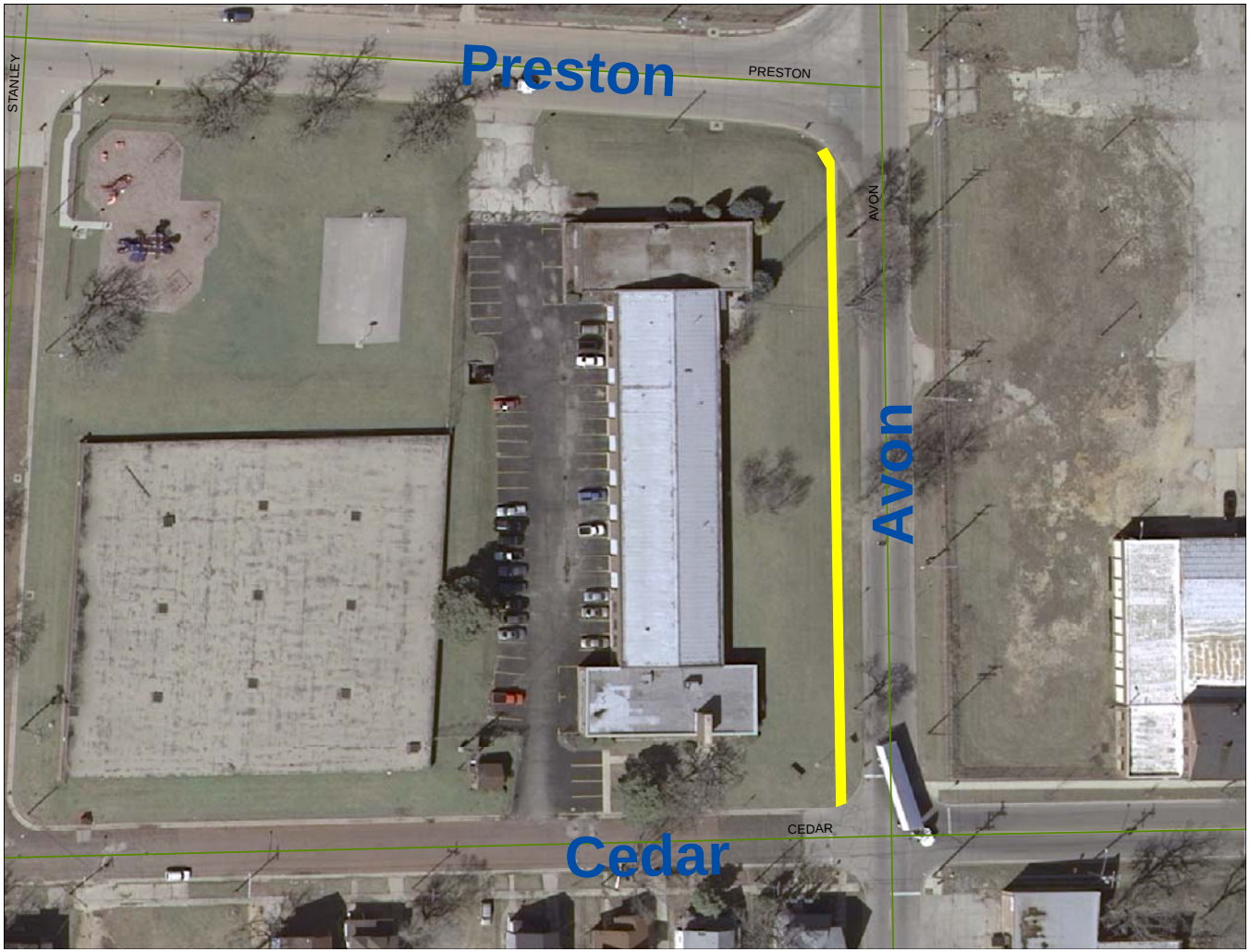

In Front of Water Dept.
Preston to Cedar

Fire Dept Headquarters

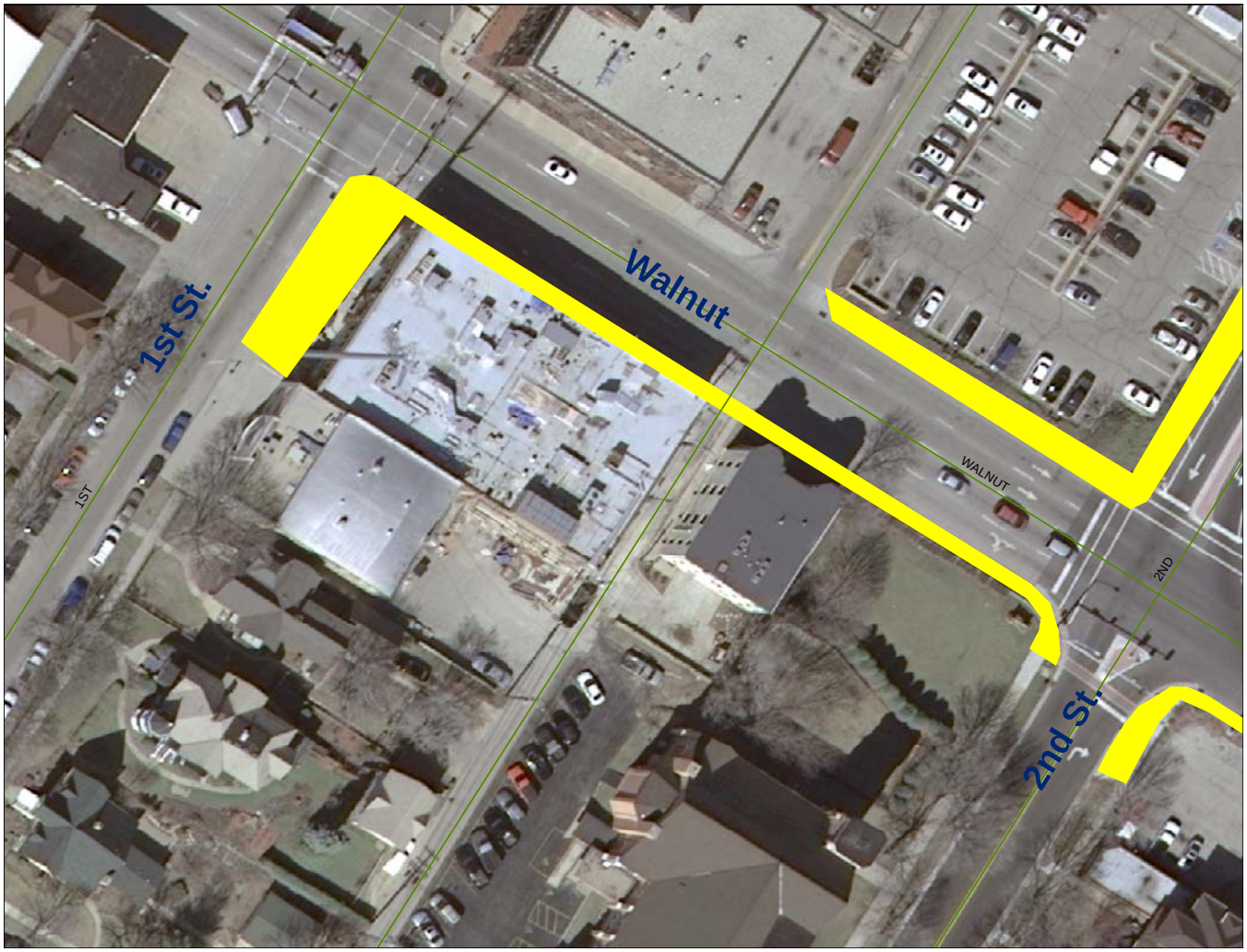

Walnut, from 1st St. to 2nd St.
South side of street, includes drive apron

Church Lot, D, DD, N, J, R

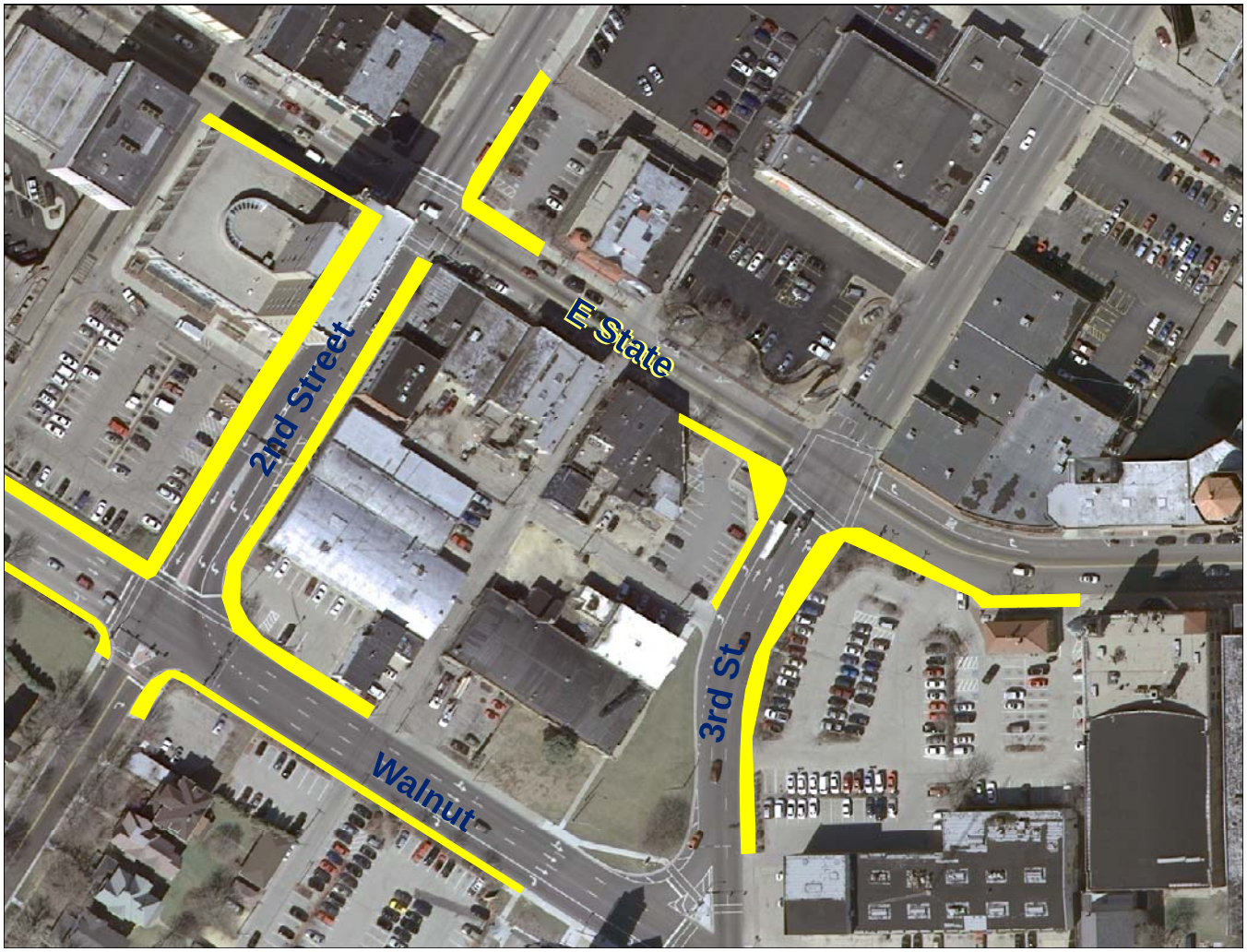

Charles St. Triangle

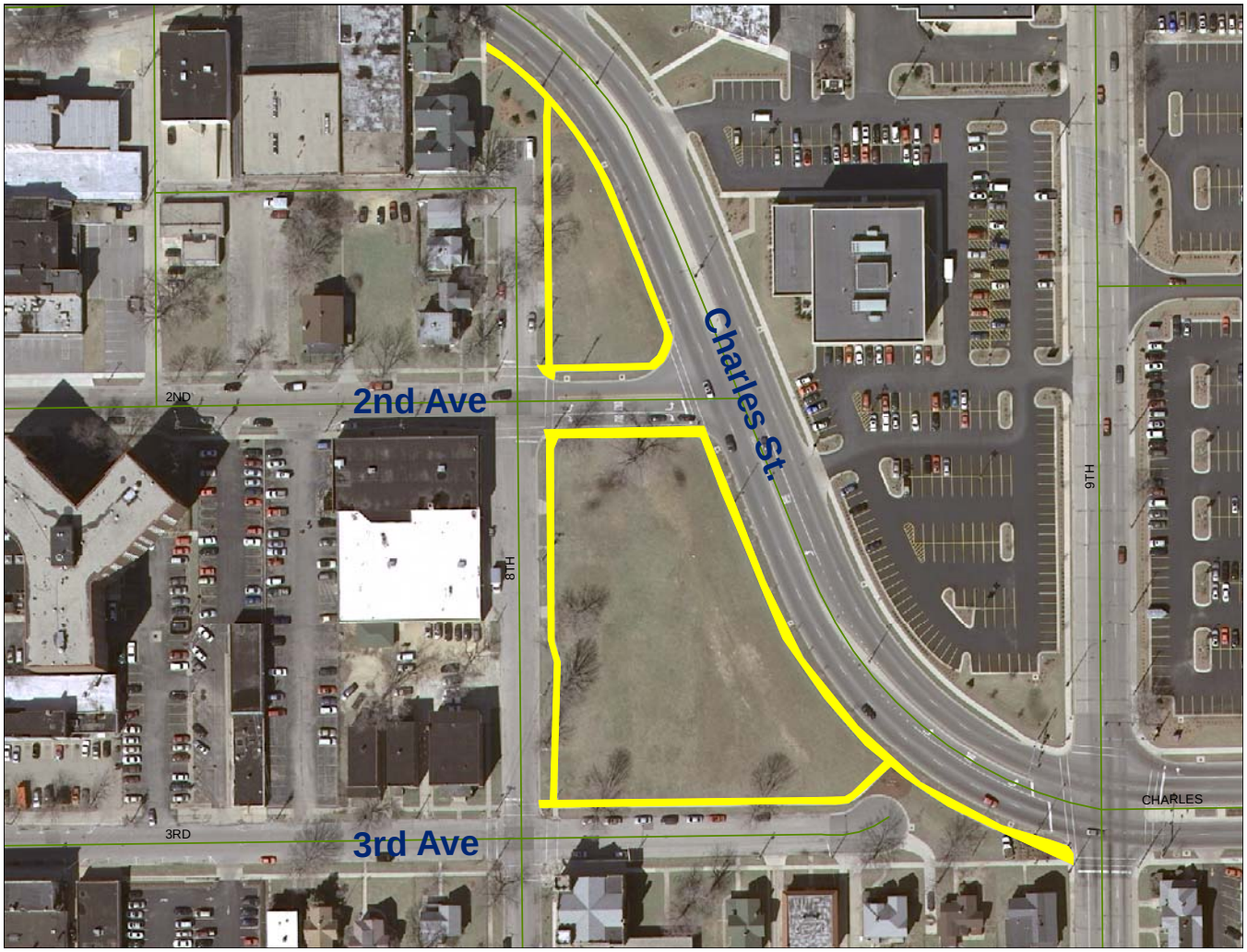

1200 3rd Ave / 300 8th St / 1100 Charles

Jefferson St. Sidewalk

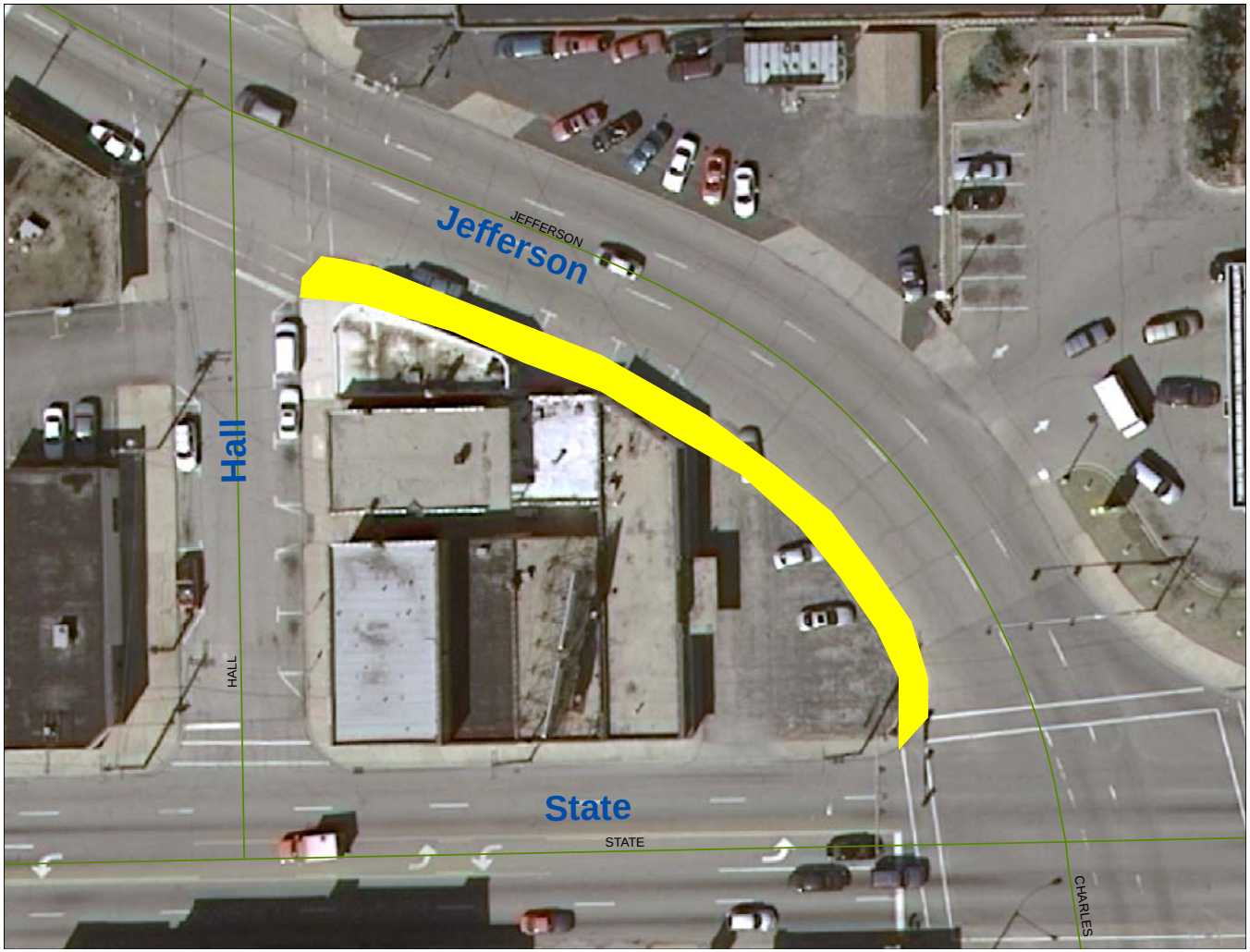

Between Hall & E State
South side of street

Lot M, 1st & Walnut

NWX 1st & Walnut/NEX Madison & Walnut

Lot Q, Madison St.

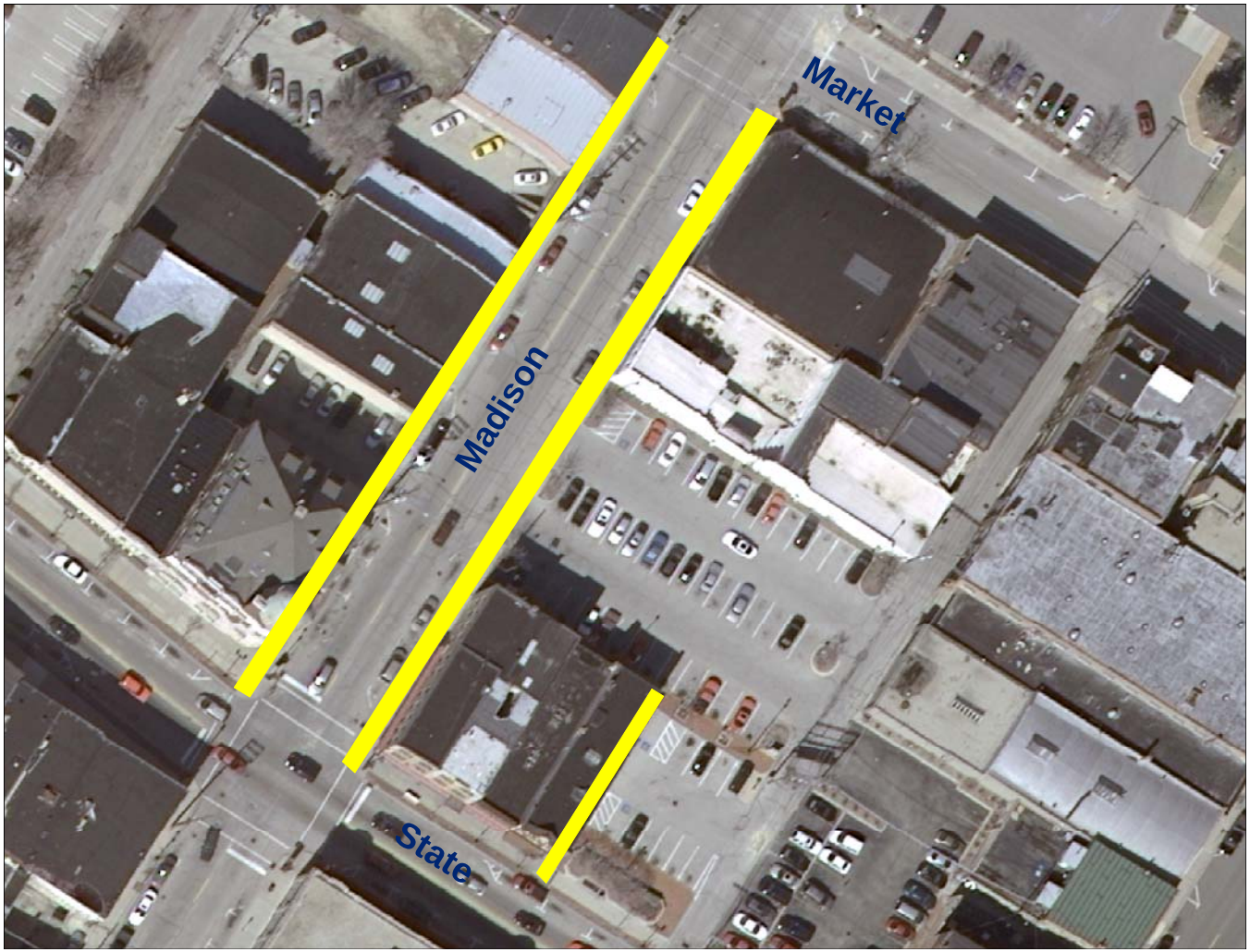

“T” Deck (Water Street Café)

State Street Bridge

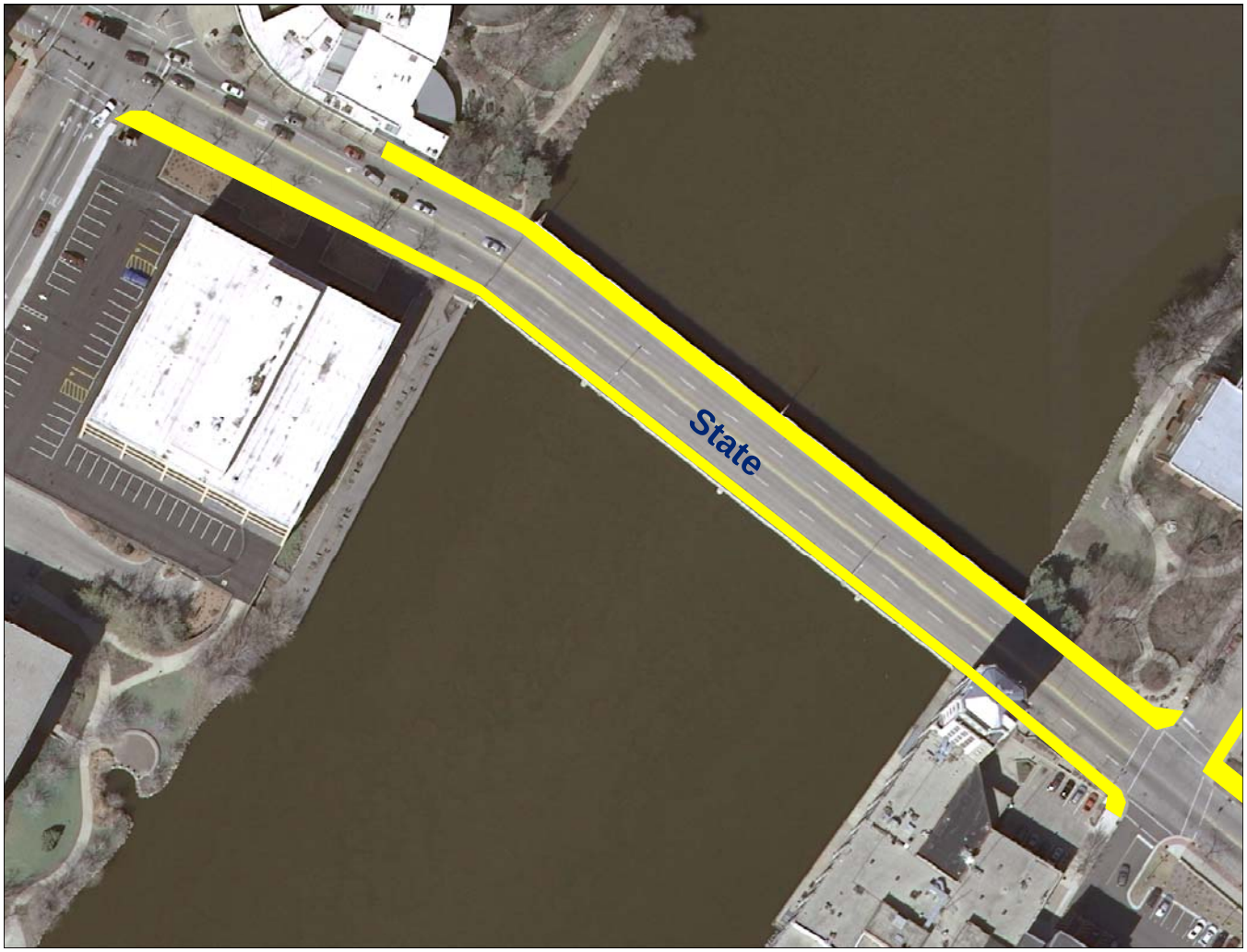

Chestnut St. Bridge

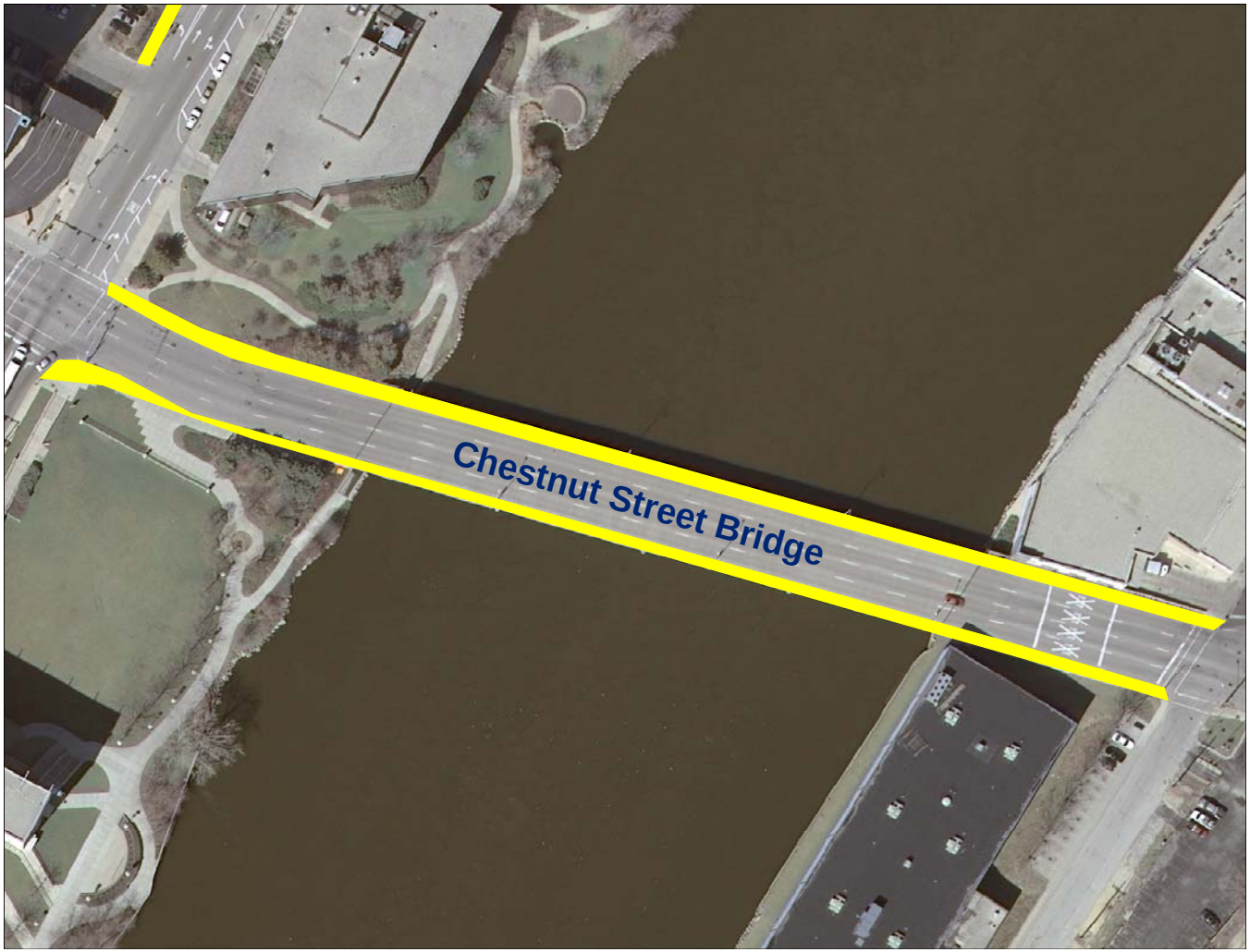

Jefferson St. Bridge

Lot WW, Lot W, Mulberry, River Dr.

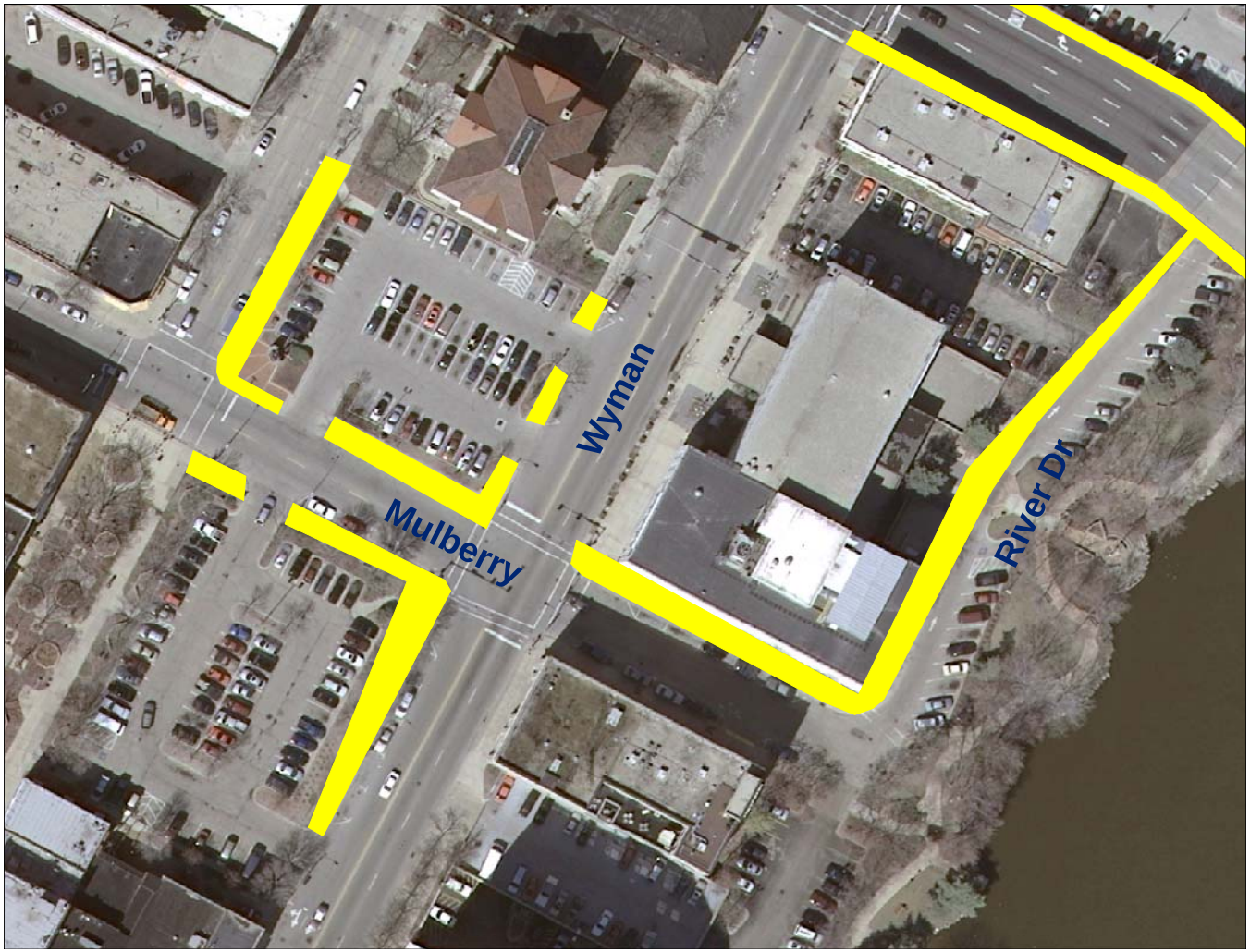

Lot C, Y Deck, Coronado Theater

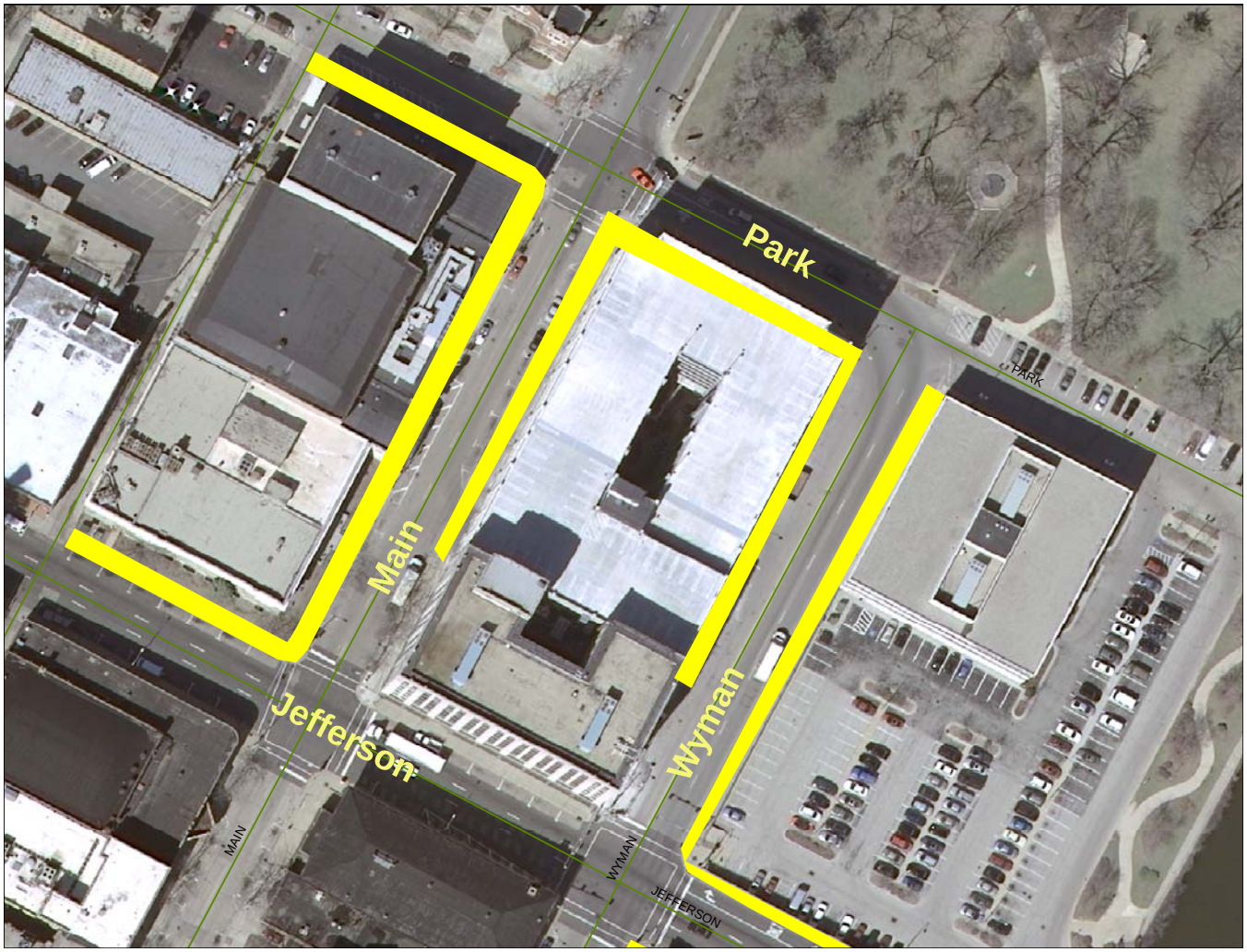

State St. Parking Deck, Empty Lot

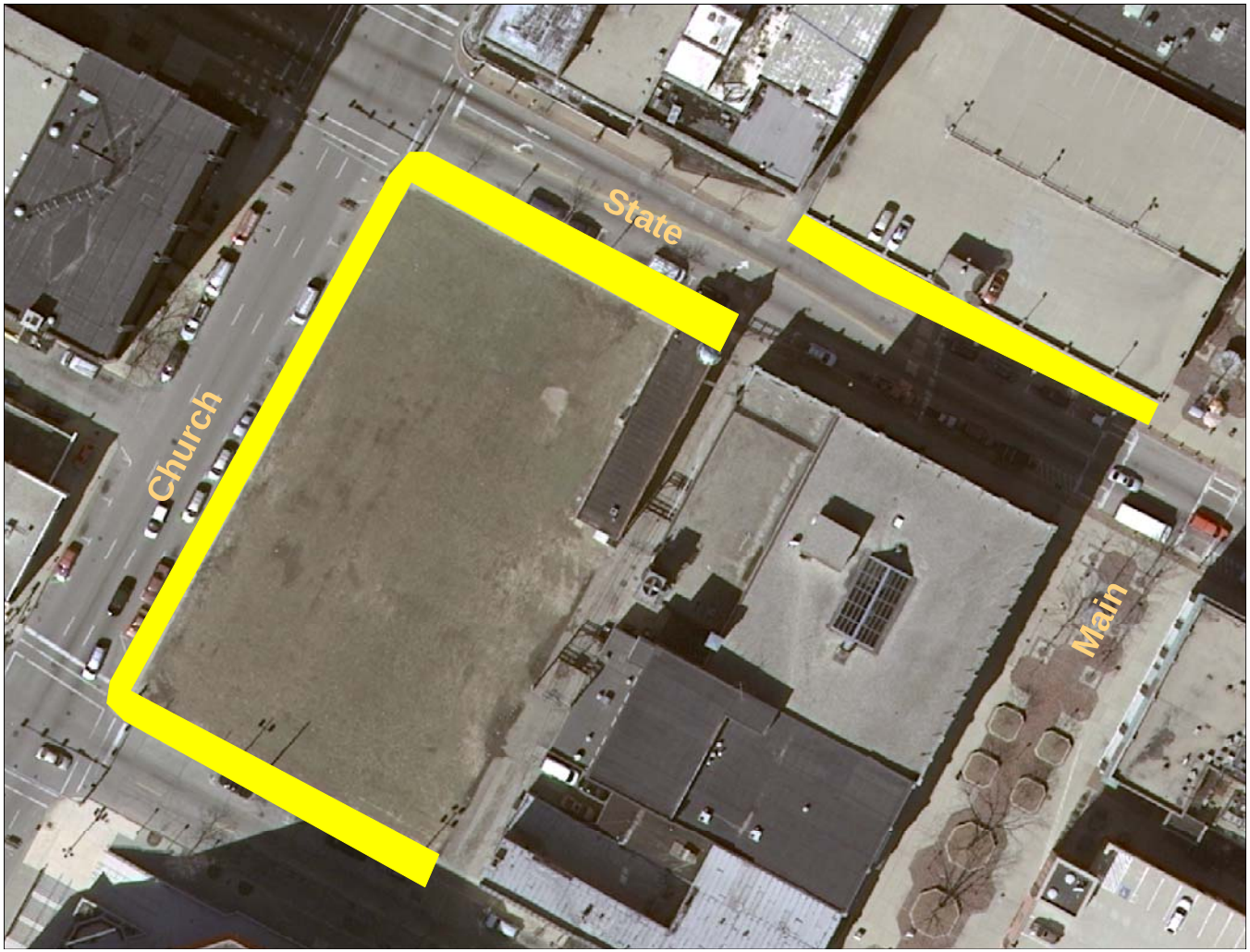

B Deck, Block 38

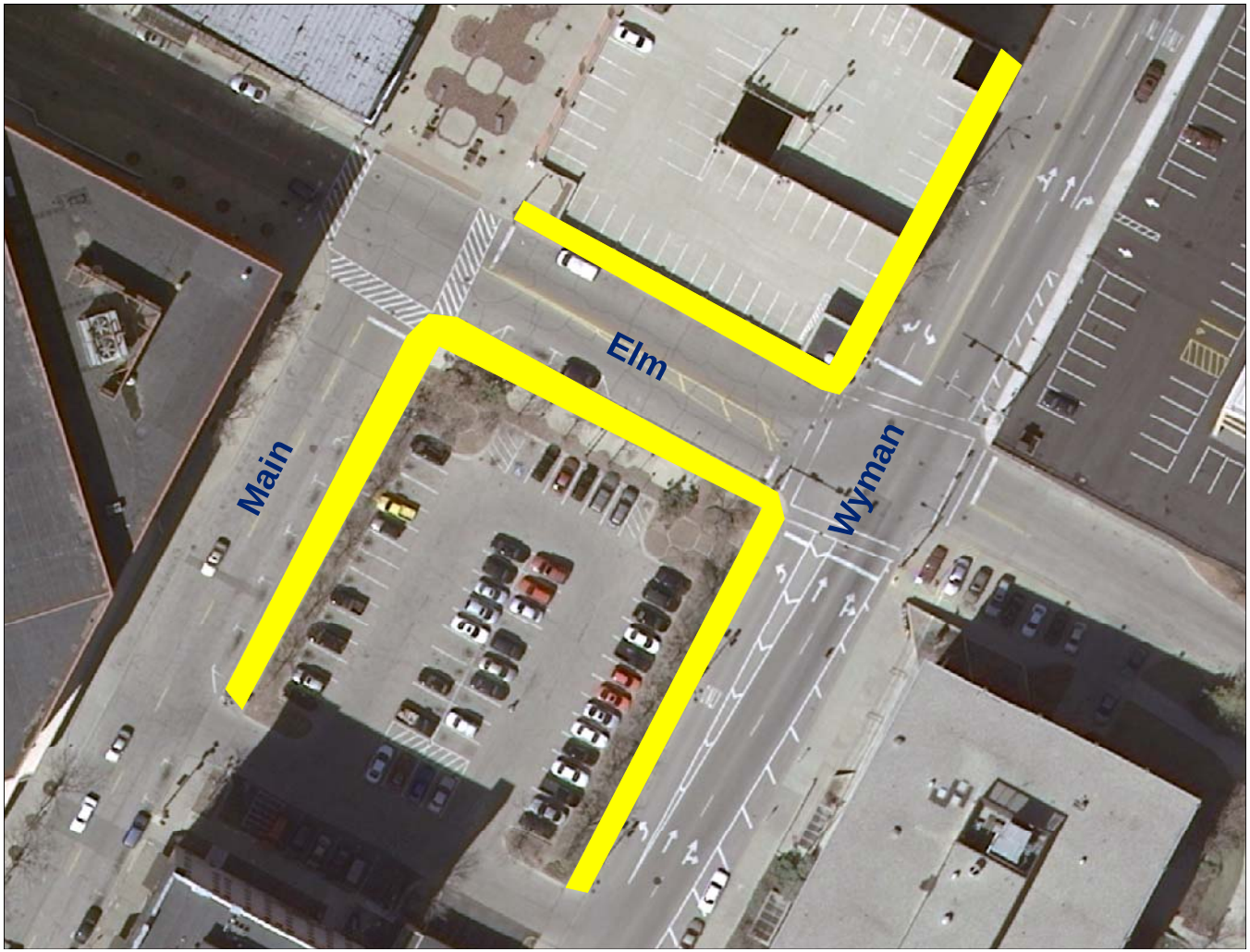

AM Lot, Lot SS

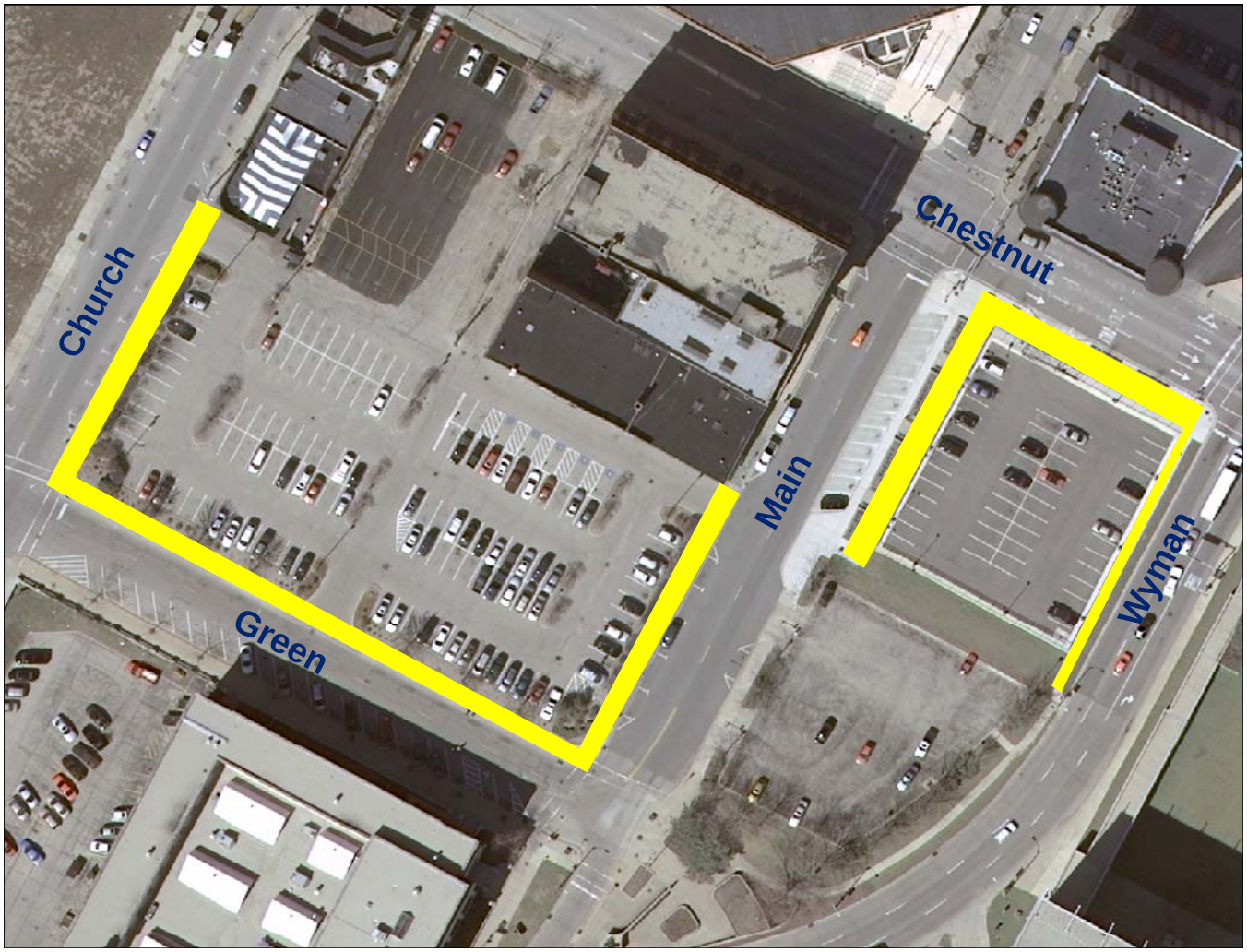

S Deck, Lot I

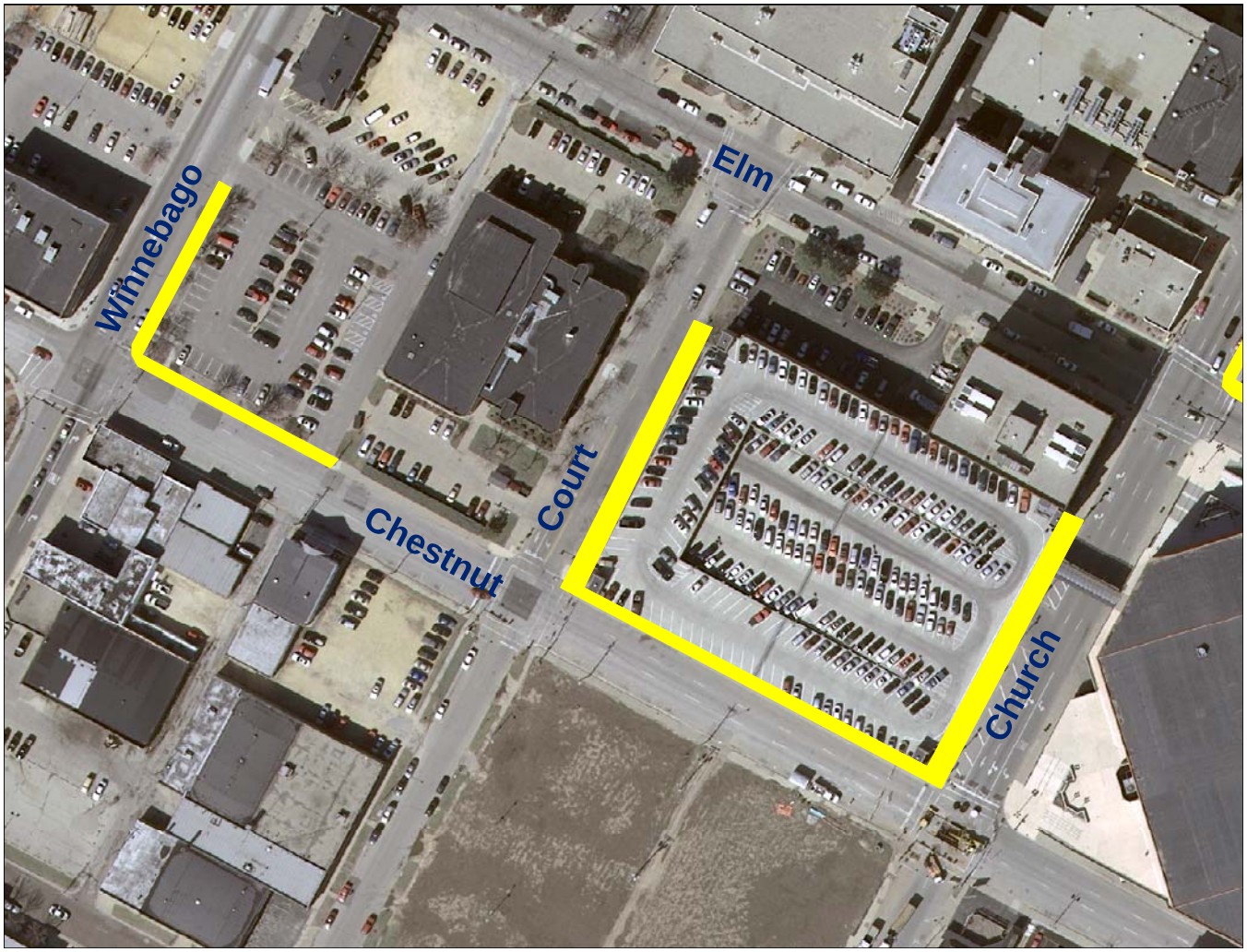

Lot A, Church St. Sidewalk

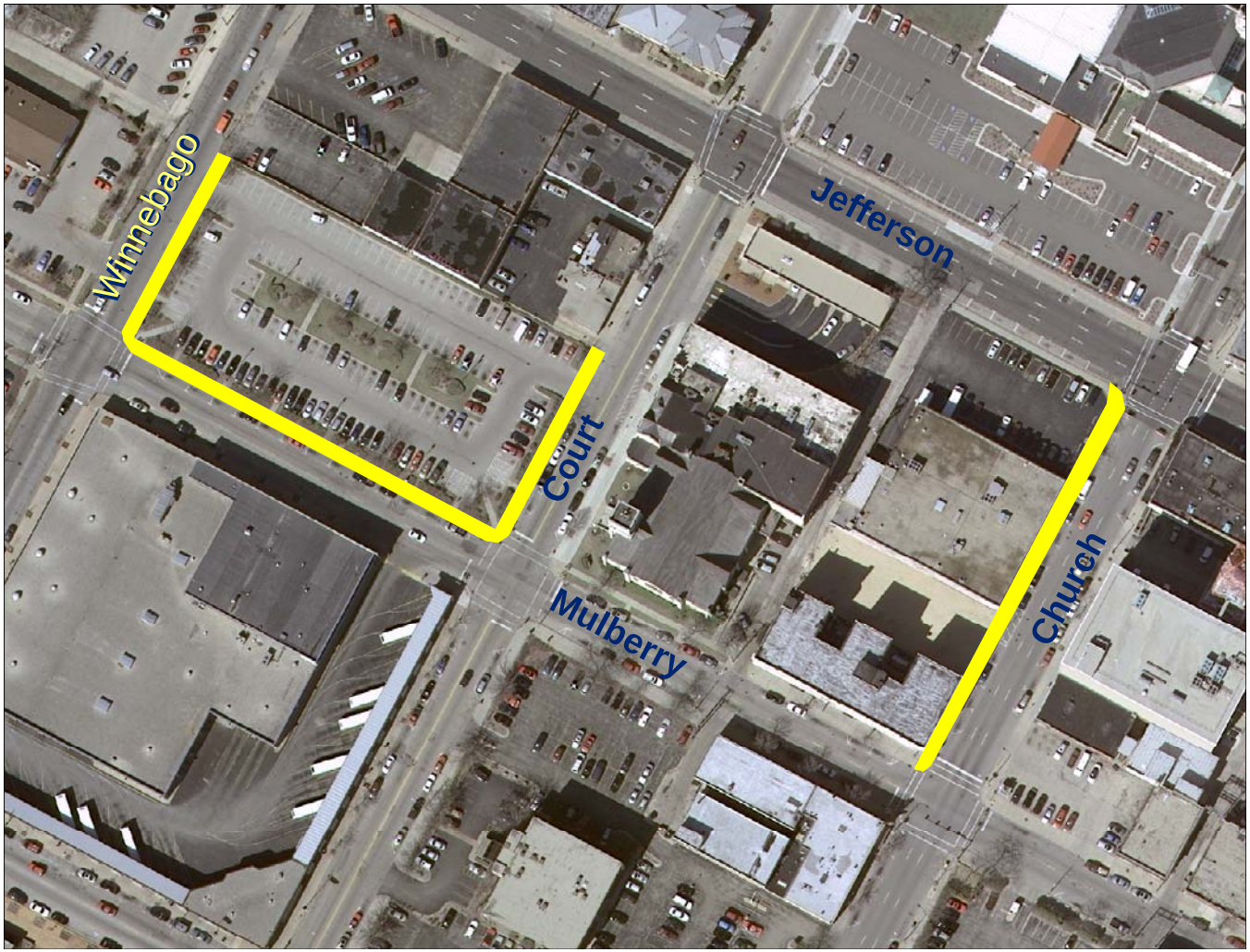

Whitman Street Bridge

Walk on north side of bridge

Winnebago Street Bridge

Walk on west side of bridge

Auburn Street Bridge

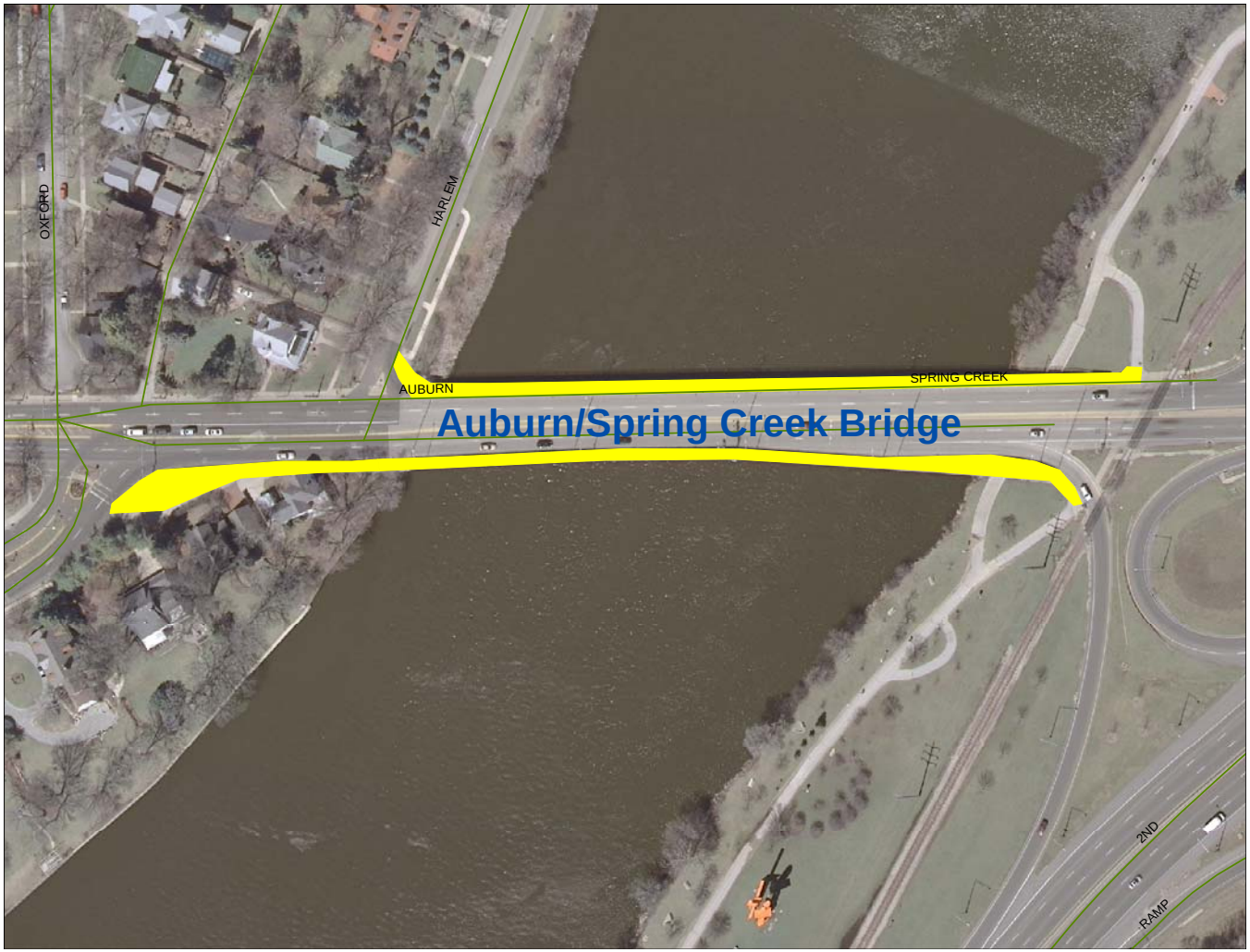

Walks on both sides of bridge
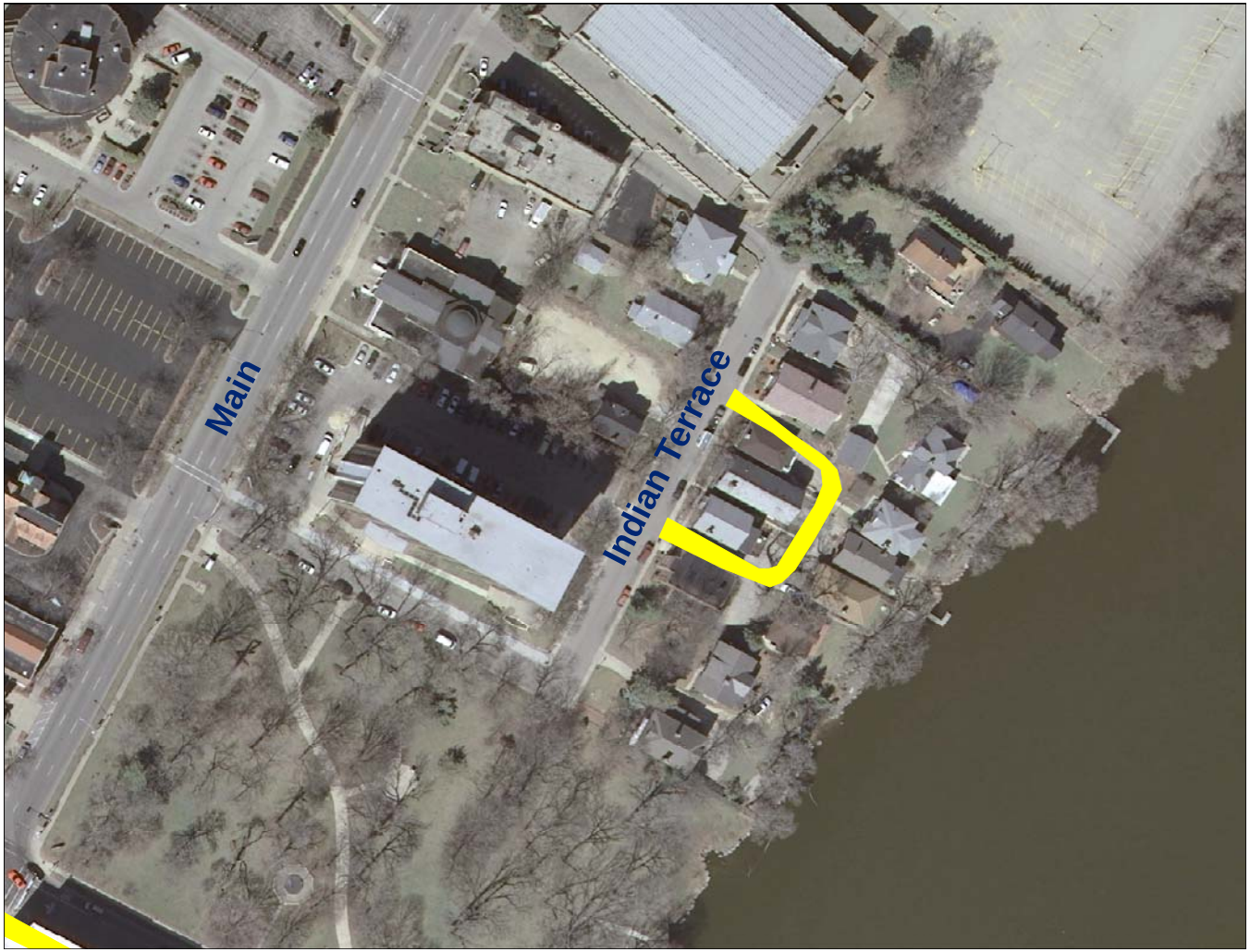
U-Alley, east of Indian Terrace