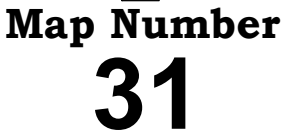


[illegible][illegible]

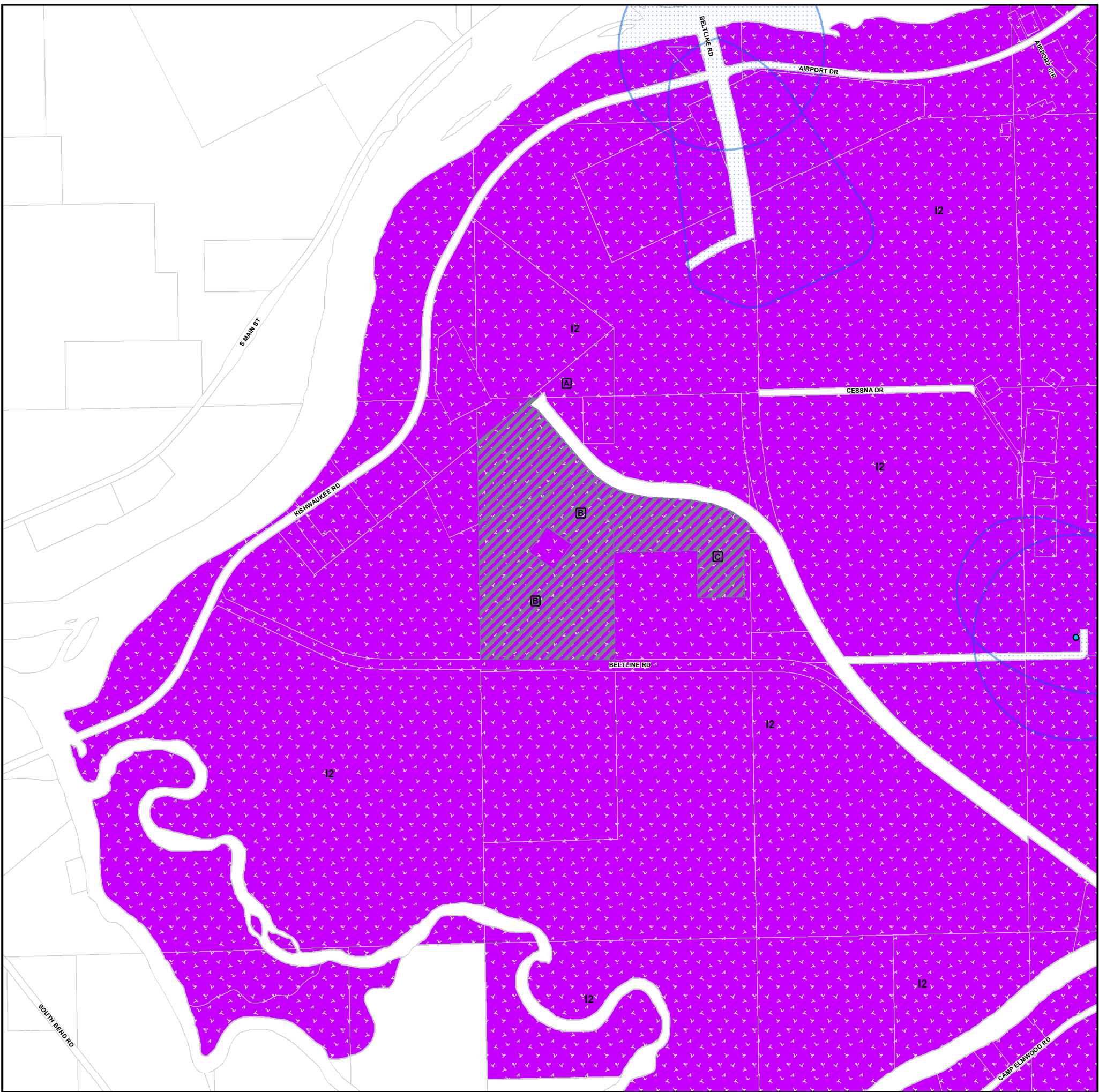
-
- Legend:
- Preannexation Agreements
 - Special Use Permit
 - Residential Conservation District
 - City Wells
 - Well Setback Areas
 - Zoning Change
 - Not Within City of Rockford

0 1,000 Feet



Leo Cassin

- Zoning Officer























Last Update: March 2025

Zoning Map - Rockford, Illinois

[illegible]

Zoning Districts

	C1		Preannexation Agreements
	C2		Special Use Permit
	C3		Residential Conservation District
	C4		City Wells
	I1		Well Setback Areas
	I2		Zoning Change
	I3		Not Within City of Rockford
	R1		
	R1U		
	R2		
	R3		
	R4		
	RE		

Approximate Scale is:
1 inch = 1,000 feet

0 1,000 Feet

|||||

	1	2	3	4					
12	11	10	9	8	7	6	5		
13	14	15	16	17	18	19	20		
		25	24	23	22	21			
			26	27	28	29			
		33	32	31	30				
			34	35					
				36					

Map Number

32

Map Prepared By:
City of Rockford
Community Development Dept.
Construction and Development Services
Darius Morrow








I hereby certify that this map is an official copy of the "Zoning Map - Rockford, Illinois" adopted by Ordinance 4-3-2008 and corrected as officially amended as of the most recent date above.

Leo Cassinelli - Zoning Officer



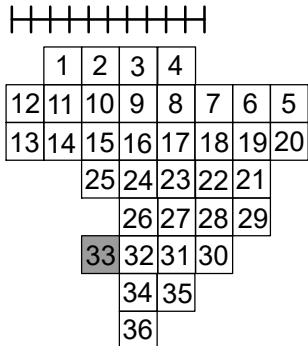
[illegible]

Zoning Districts

-  Preannexation Agreements
-  Special Use Permit
-  Residential Conservation District
-  City Wells
-  Well Setback Areas
-  Zoning Change
-  Not Within City of Rockford

Approximate Scale is:
1 inch = 1,000 feet

0 1,000 Feet



Map Number

33

Map Prepared By:
City of Rockford
Community Development Dept.
Construction and Development Services
Darius Morrow










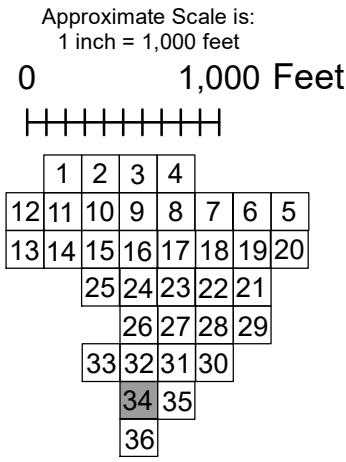
I hereby certify that this map is an official copy of the "Zoning Map - Rockford, Illinois" adopted by Ordinance 4-3-2008 and corrected as officially amended as of the most recent date above.

Geo Caswell

- Zoning Officer

[illegible]


 Preannexation Agreements
 Special Use Permit
 Residential Conservation District
 City Wells
 Well Setback Areas
 Zoning Change
 Not Within City of Rockford



Map Number
34
Map Prepared By:
City of Rockford
Community Development Dept.
Construction and Development Services
Darius Morrow




hereby certify that this map is an official copy of the
"Zoning Map - Rockford, Illinois" adopted by Ordinance
on 4-3-2008 and corrected as officially amended
as of the most recent date above.



- Zoning Officer

[illegible]

- Approximate Scale is:
1 inch = 1,000 feet










I hereby certify that this map is an official copy of the "Zoning Map - Rockford, Illinois" adopted by Ordinance on 4-3-2008 and corrected as officially amended as of the most recent date above.



[illegible]

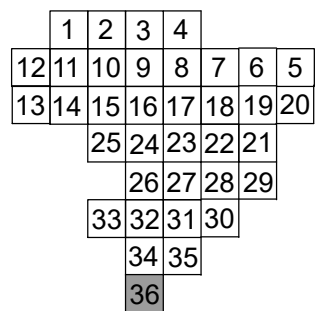
Zoning Districts

	C1
	C2
	C3
	C4
	I1
	I2
	I3
	R1
	R1U
	R2
	R3
	R4
	RE

-
-  Preannexation Agreements
 Special Use Permit
 Residential Conservation District
 City Wells
 Well Setback Areas
 Zoning Change
 Not Within City of Rockford

Approximate Scale is:
1 inch = 1,000 feet

0 1,000 Feet



Map Number 36

Map Prepared By:
City of Rockford
Community Development Dept.
Construction and Development Services
Darius Morrow



I hereby certify that this map is an official copy of the "Zoning Map - Rockford, Illinois" adopted by Ordinance on 4-3-2008 and corrected as officially amended as of the most recent date above.

Scott Casonille - Zoning Officer